Number of Weeks High/Low Water Depth Criteria Exceeded

Indicator Region 1 (R5C21–21 R6C21–22 R7C22–22 R8C23–23)

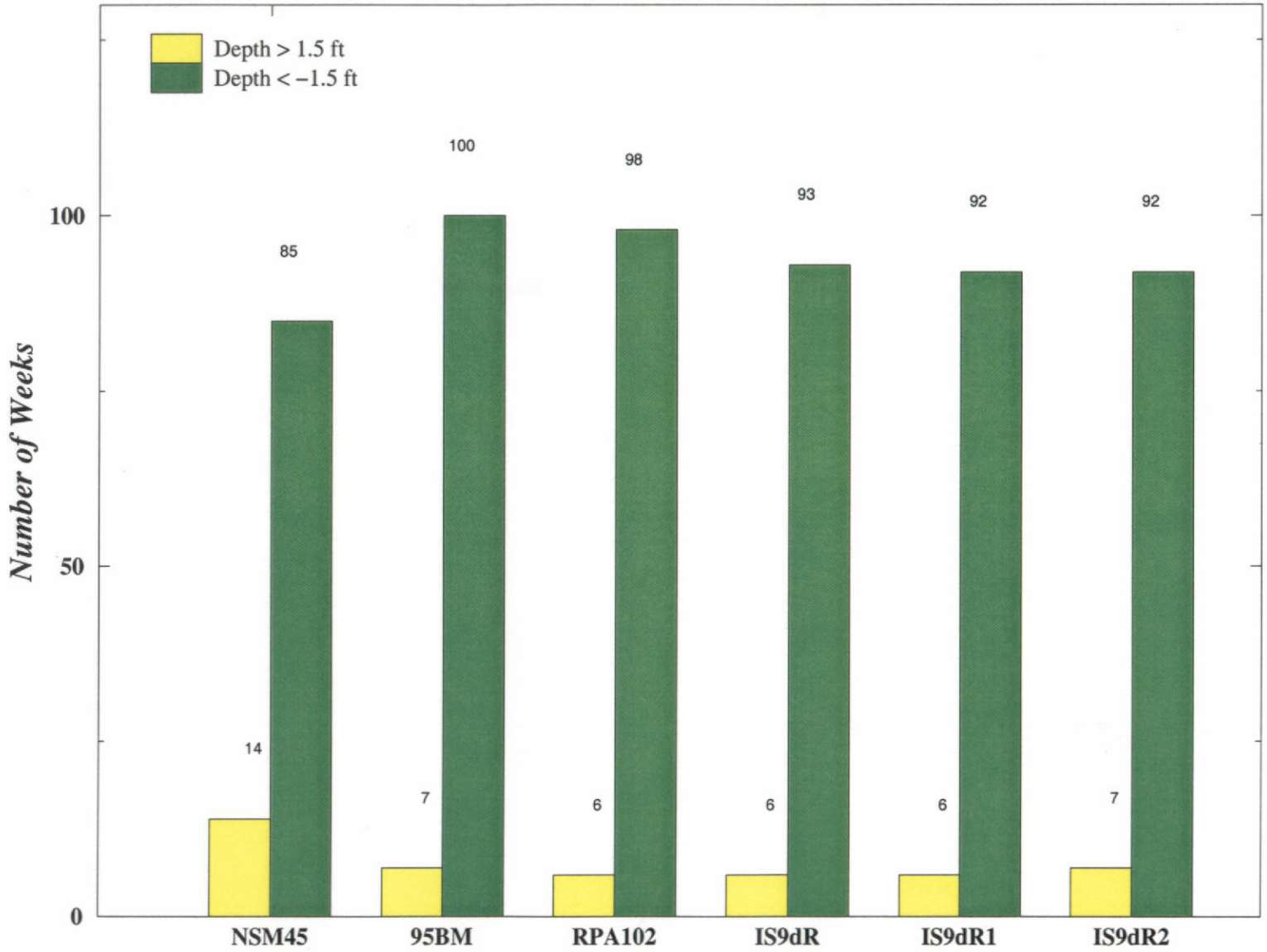

Note: The desired condition is to exceed the high water depth as few times as possible and go below the low water depth as few times as possible.

Run date: Mon Feb 5 20:20:30 EST 2001
For Planning Purposes Only
SFWMM V3.4

H100

Normalized Weekly Stage Duration Curves for NE Shark River Slough

Indicator Region 11 (R19C22–23 R20C22–26 R21C22–26)

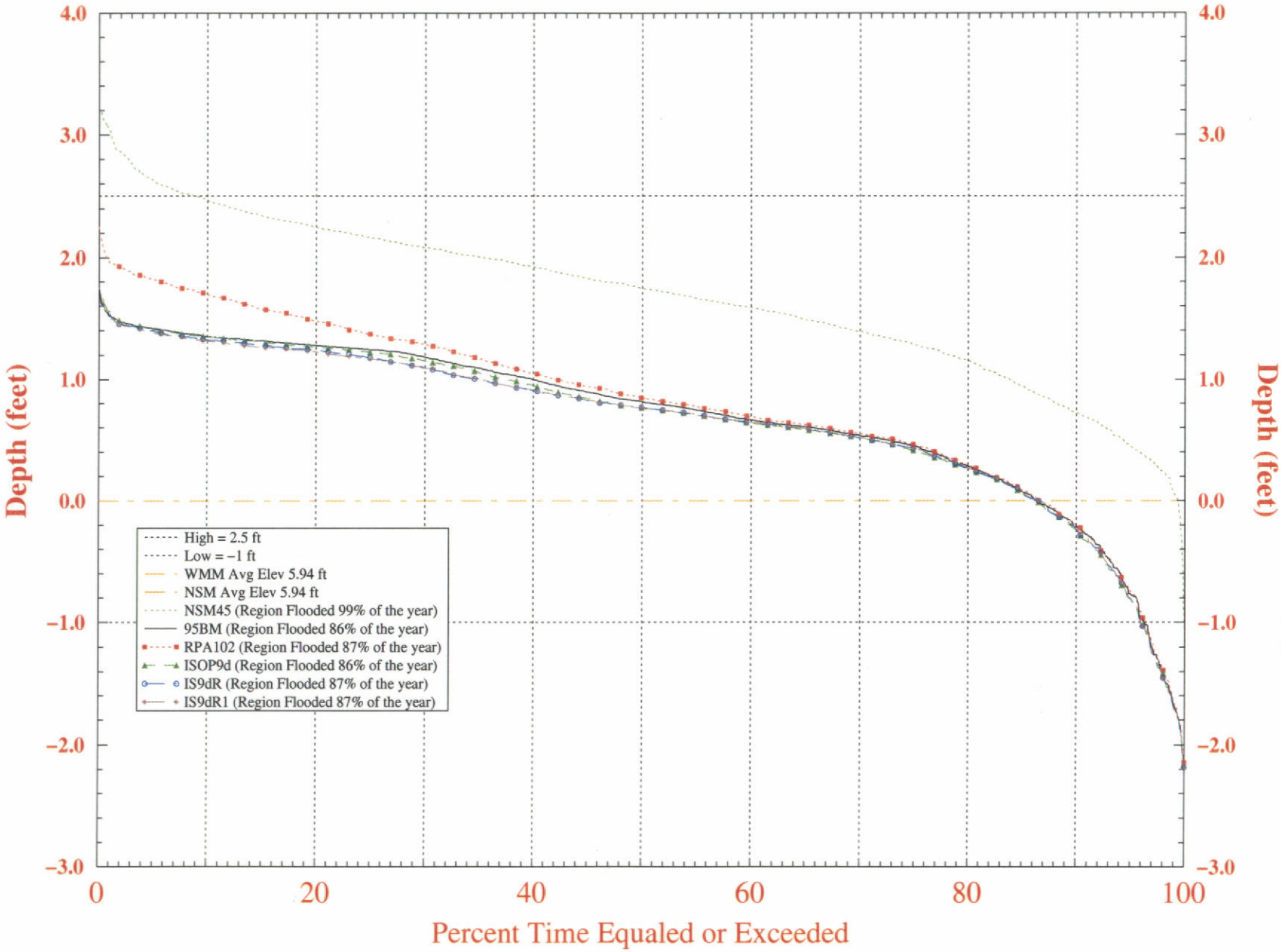

Note: Normalized stage is stage referenced to Land Elevation. Thus, values above zero indicate ponding while values below zero indicate depth to the water table.

Run date: Mon Feb 5 17:55:08 EST 2001
For Planning Purposes Only
SFWMM V3.4

H101

Number of Weeks High/Low Water Depth Criteria Exceeded

Indicator Region 11 (R19C22–23 R20C22–26 R21C22–26)

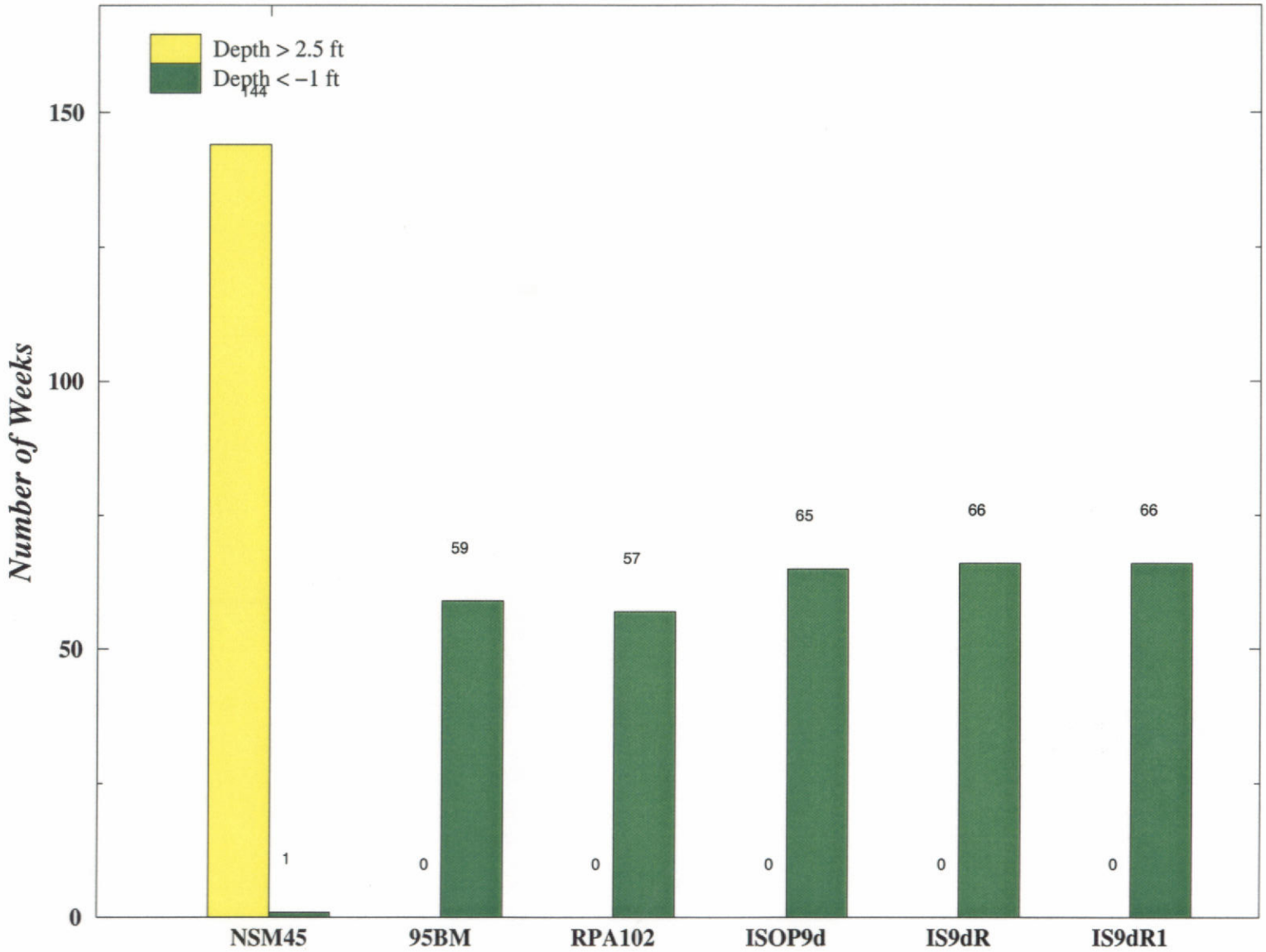

Note: The desired condition is to exceed the high water depth as few times as possible and go below the low water depth as few times as possible.

Run date: Mon Feb 5 17:55:08 EST 2001
For Planning Purposes Only
SFWMM V3.4

H102

Normalized Weekly Stage Duration Curves for NE Shark River Slough

Indicator Region 11 (R19C22–23 R20C22–26 R21C22–26)

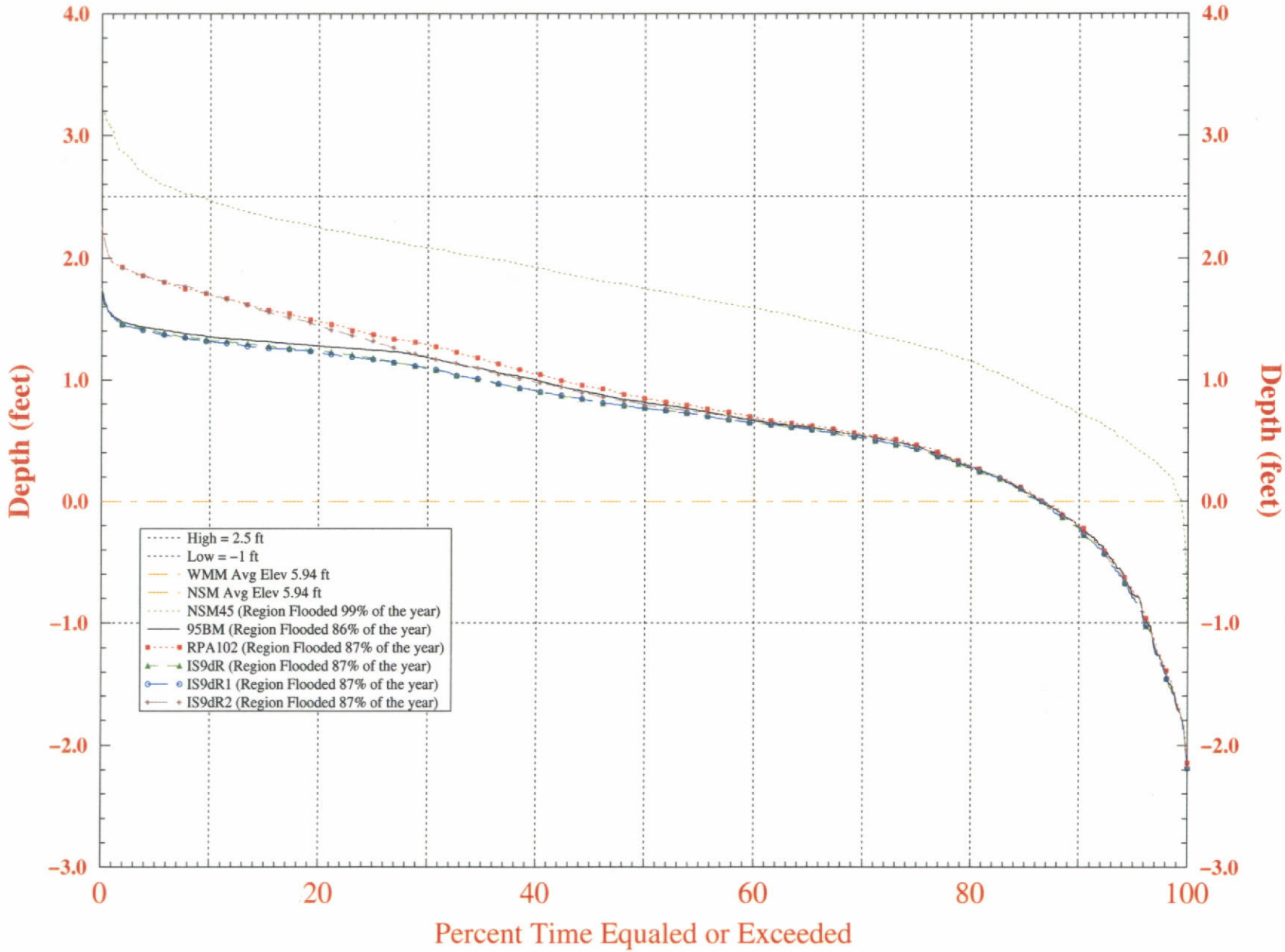

Note: Normalized stage is stage referenced to Land Elevation. Thus, values above zero indicate ponding while values below zero indicate depth to the water table.

Run date: Mon Feb 5 20:22:14 EST 2001
For Planning Purposes Only
SFWMM V3.4

H103

Number of Weeks High/Low Water Depth Criteria Exceeded

Indicator Region 11 (R19C22–23 R20C22–26 R21C22–26)

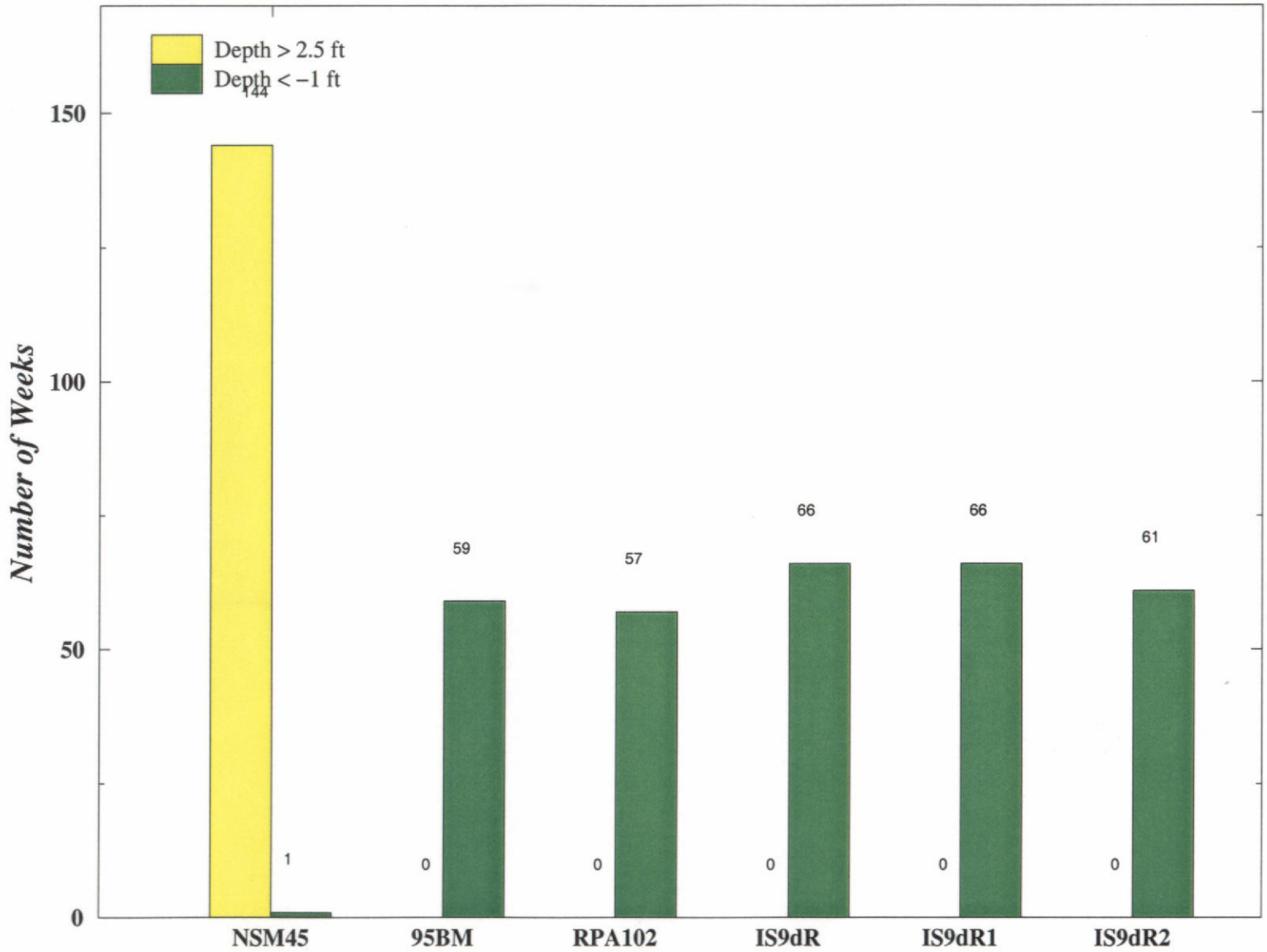

Note: The desired condition is to exceed the high water depth as few times as possible and go below the low water depth as few times as possible.

Run date: Mon Feb 5 20:22:14 EST 2001
For Planning Purposes Only
SFWMM V3.4

H104

Normalized Weekly Stage Duration Curves for New Shark River Slough

Indicator Region 12 (R19C18–18 R20C18–19 R21C18–19)

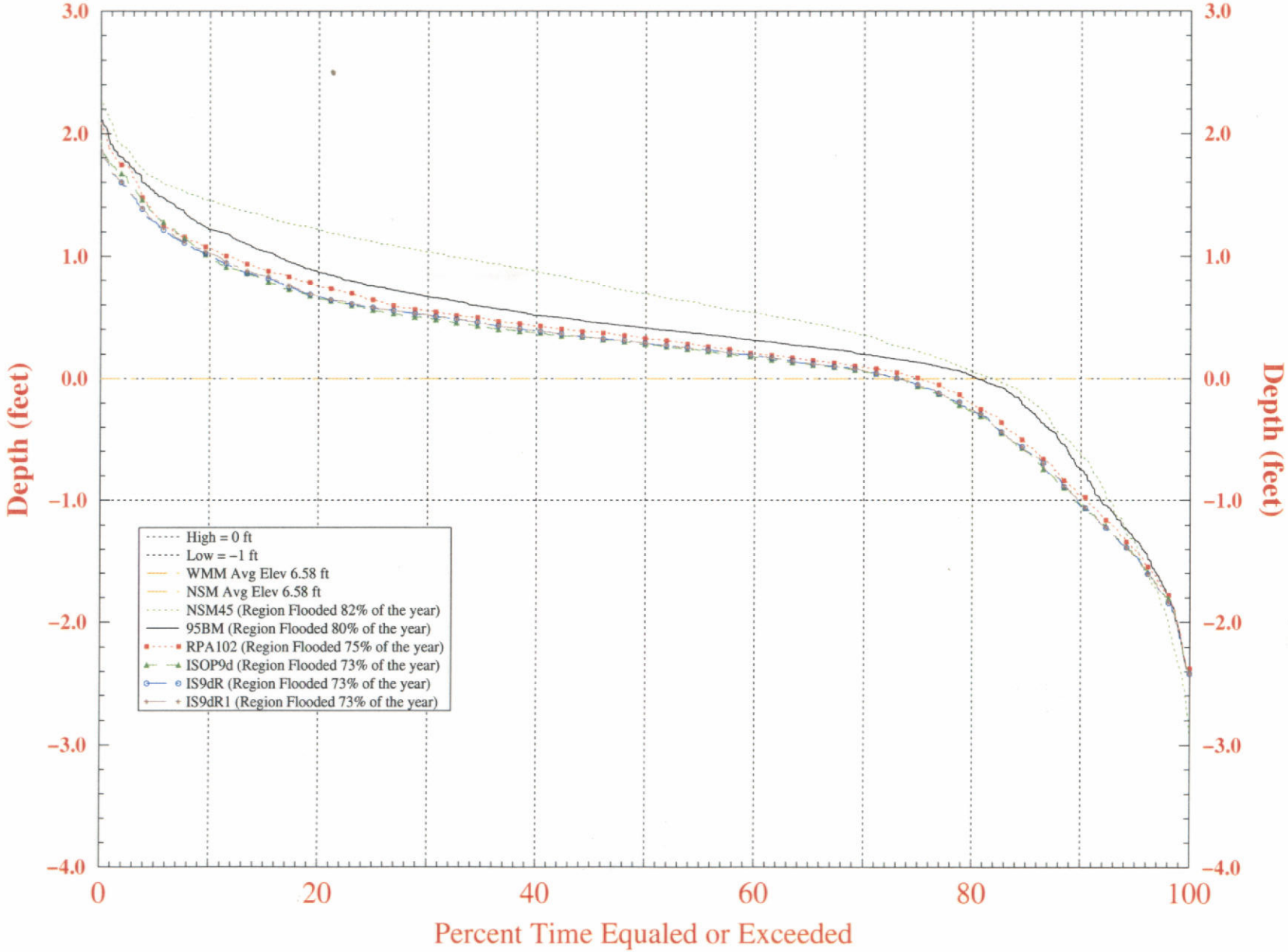

Note: Normalized stage is stage referenced to Land Elevation. Thus, values above zero indicate ponding while values below zero indicate depth to the water table.

Run date: Mon Feb 5 17:55:16 EST 2001
For Planning Purposes Only
SFWMM V3.4

H105

Number of Weeks High/Low Water Depth Criteria Exceeded

Indicator Region 12 (R19C18–18 R20C18–19 R21C18–19)

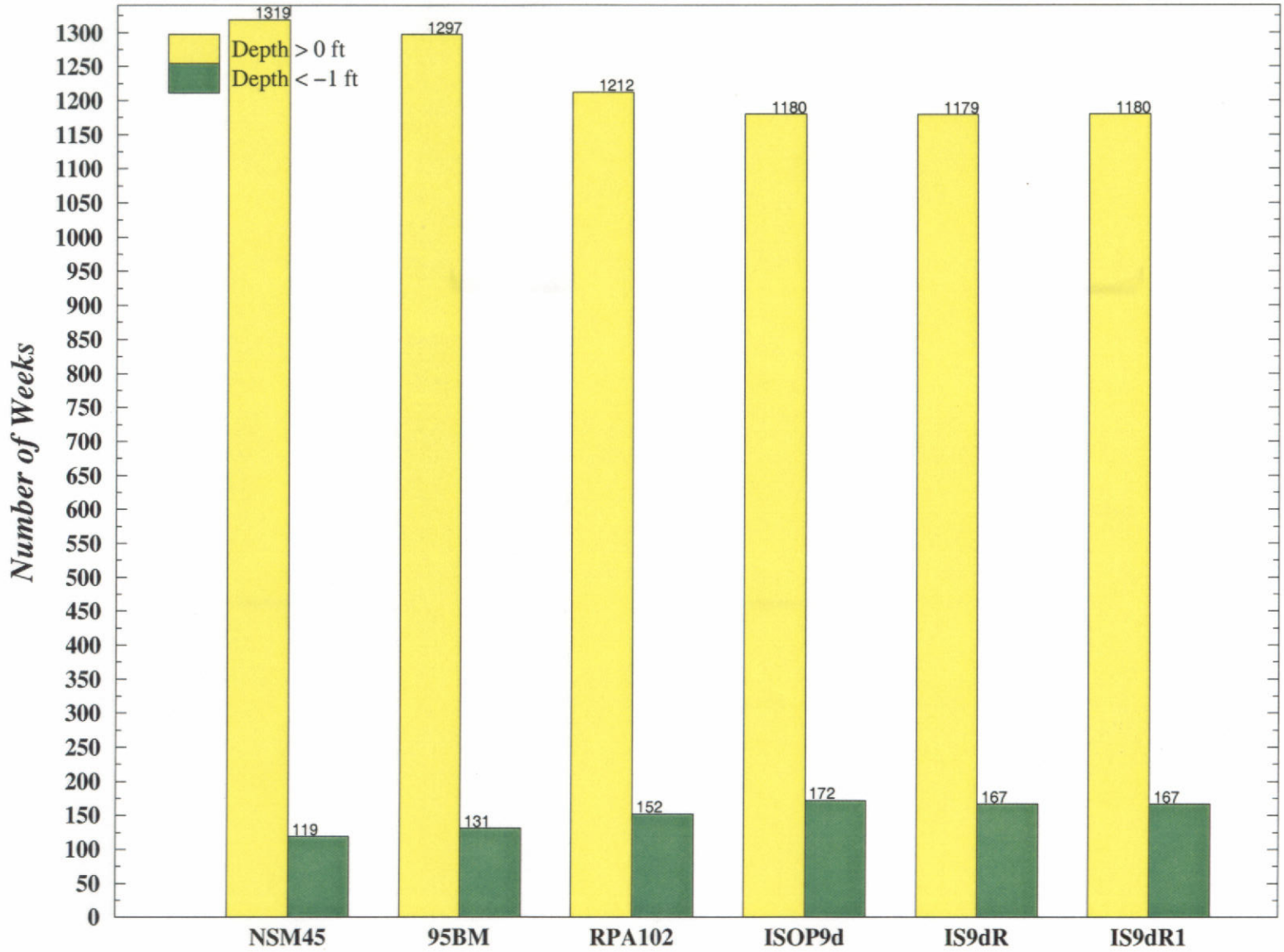

Note: The desired condition is to exceed the high water depth as few times as possible and go below the low water depth as few times as possible.

Run date: Mon Feb 5 17:55:16 EST 2001
For Planning Purposes Only
SFWMM V3.4

H106

Normalized Weekly Stage Duration Curves for New Shark River Slough

Indicator Region 12 (R19C18–18 R20C18–19 R21C18–19)

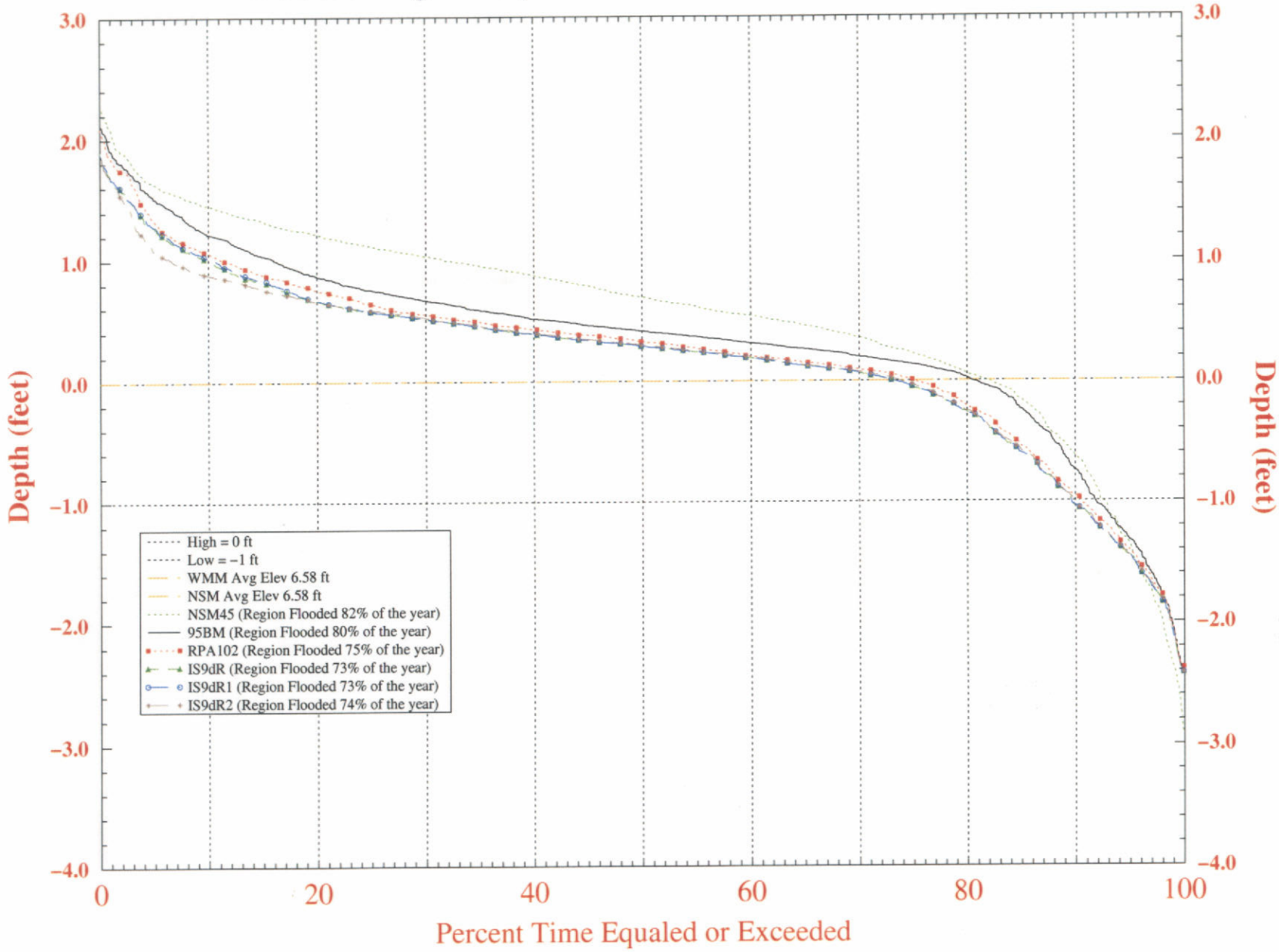

Note: Normalized stage is stage referenced to Land Elevation. Thus, values above zero indicate ponding while values below zero indicate depth to the water table.

Run date: Mon Feb 5 20:22:23 EST 2001
For Planning Purposes Only
SFWMM V3.4

H107

Number of Weeks High/Low Water Depth Criteria Exceeded

Indicator Region 12 (R19C18–18 R20C18–19 R21C18–19)

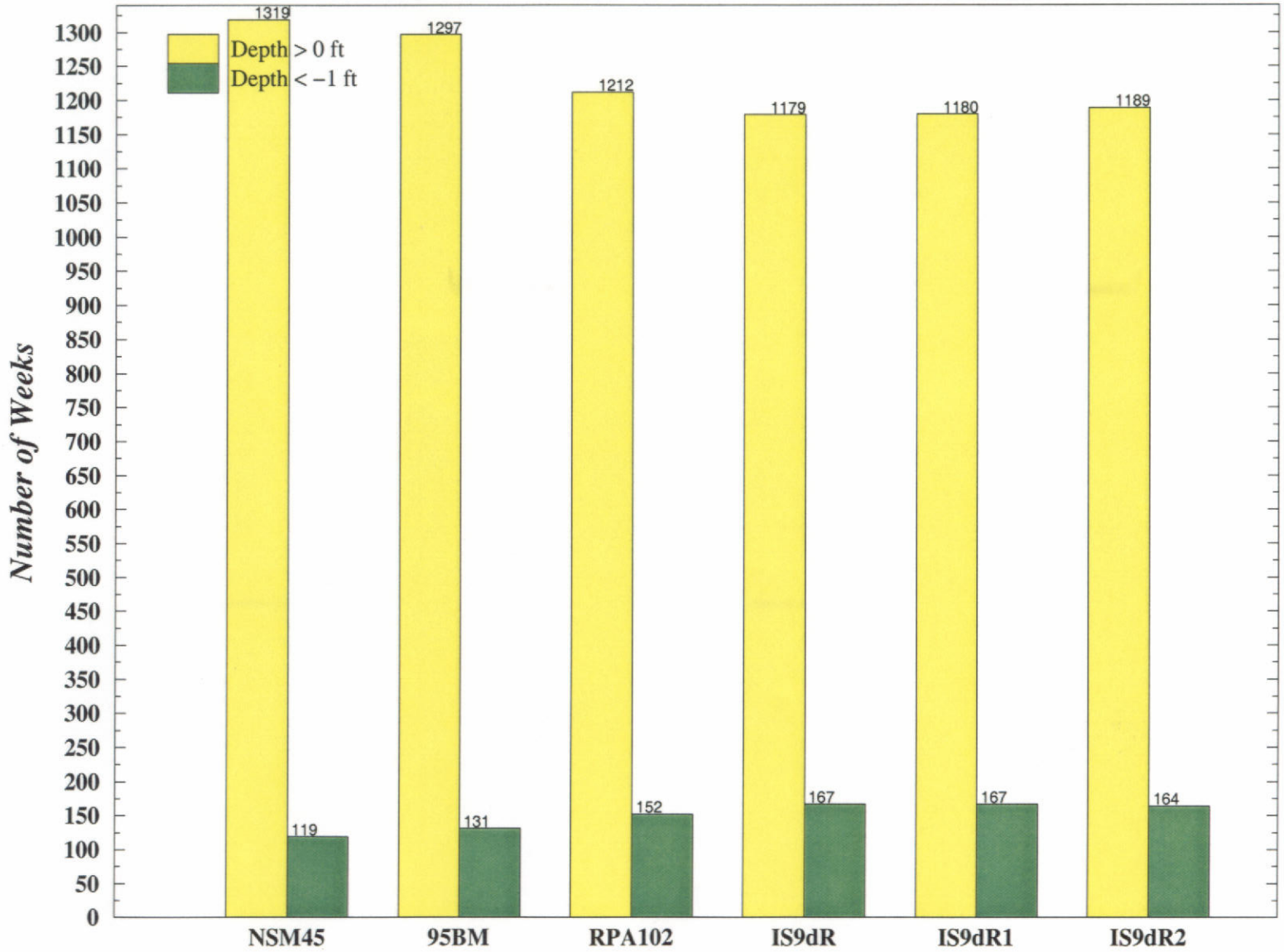

Note: The desired condition is to exceed the high water depth as few times as possible and go below the low water depth as few times as possible.

Run date: Mon Feb 5 20:22:23 EST 2001
For Planning Purposes Only
SFWMM V3.4

801H

Normalized Weekly Stage Duration Curves for Cape Sable Sparrow A

Indicator Region 46 (R17C13–14 R18C13–14 R19C13–15 R20C15–15)

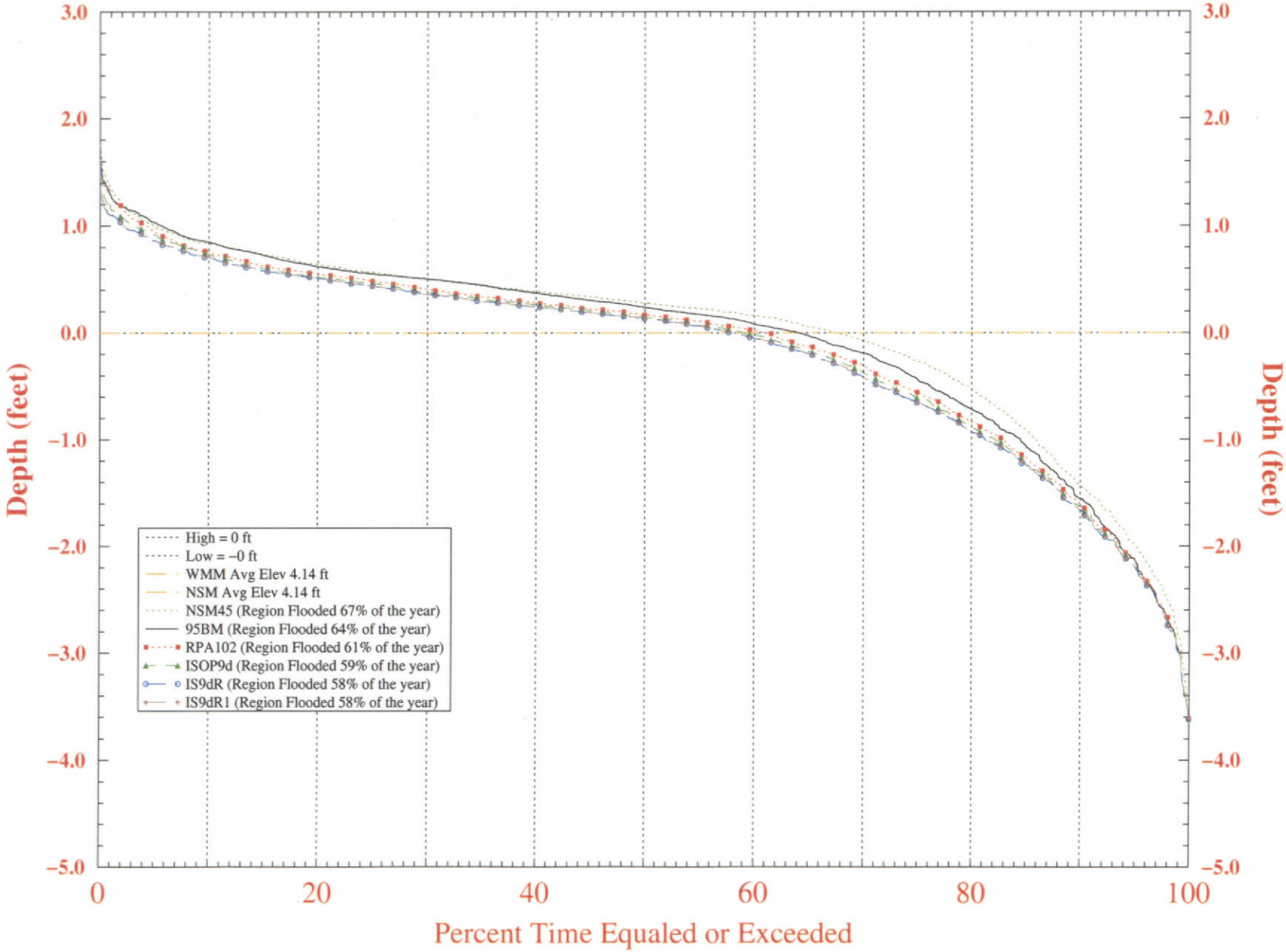

Note: Normalized stage is stage referenced to Land Elevation. Thus, values above zero indicate ponding while values below zero indicate depth to the water table.

Run date: Mon Feb 5 18:01:31 EST 2001
For Planning Purposes Only
SFWMM V3.4

H109