Number of Weeks High/Low Water Depth Criteria Exceeded

Indicator Region 11 (R19C22–23 R20C22–26 R21C22–26)

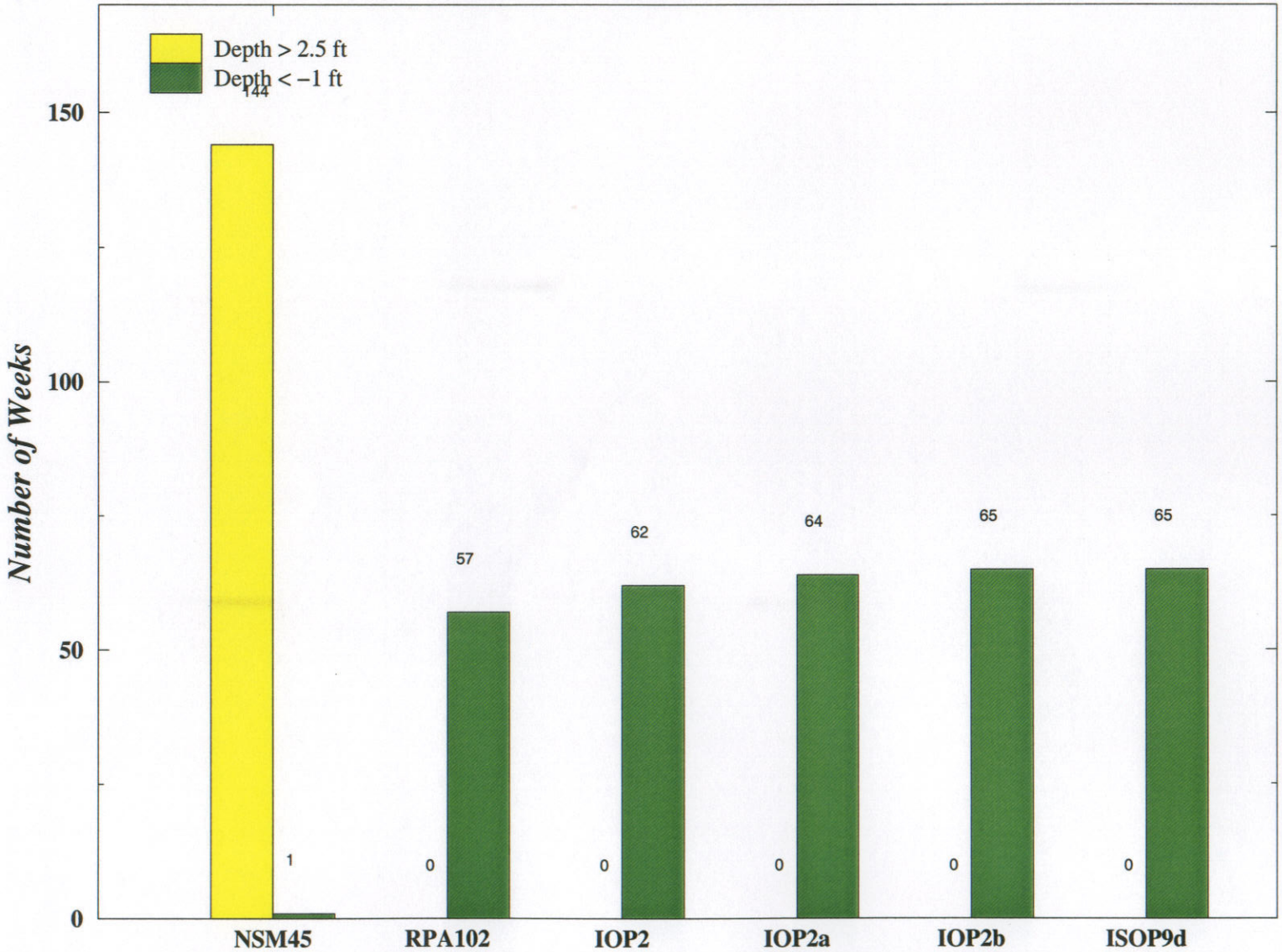

Note: The desired condition is to exceed the high water depth as few times as possible and go below the low water depth as few times as possible.

Run date: Mon Jun 26 18:33:37 EDT 2000
For Planning Purposes Only
SFWMM V3.4

Normalized Weekly Stage Duration Curves for NE Shark River Slough

Indicator Region 11 (R19C22–23 R20C22–26 R21C22–26)

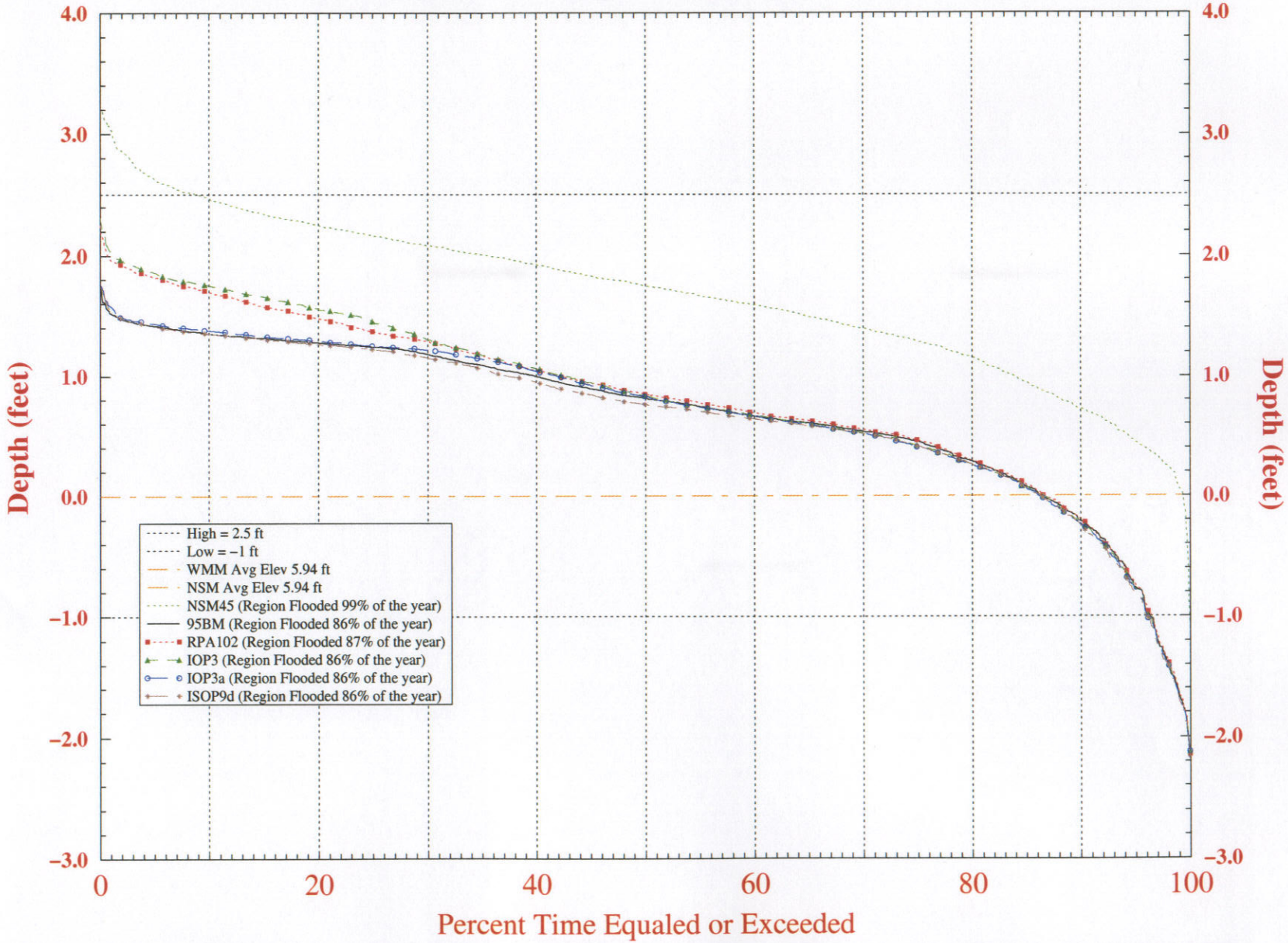

Note: Normalized stage is stage referenced to Land Elevation. Thus, values above zero indicate ponding while values below zero indicate depth to the water table.

Run date: Fri Aug 18 22:21:22 EDT 2000
For Planning Purposes Only
SFWMM V3.4

Number of Weeks High/Low Water Depth Criteria Exceeded

Indicator Region 11 (R19C22–23 R20C22–26 R21C22–26)

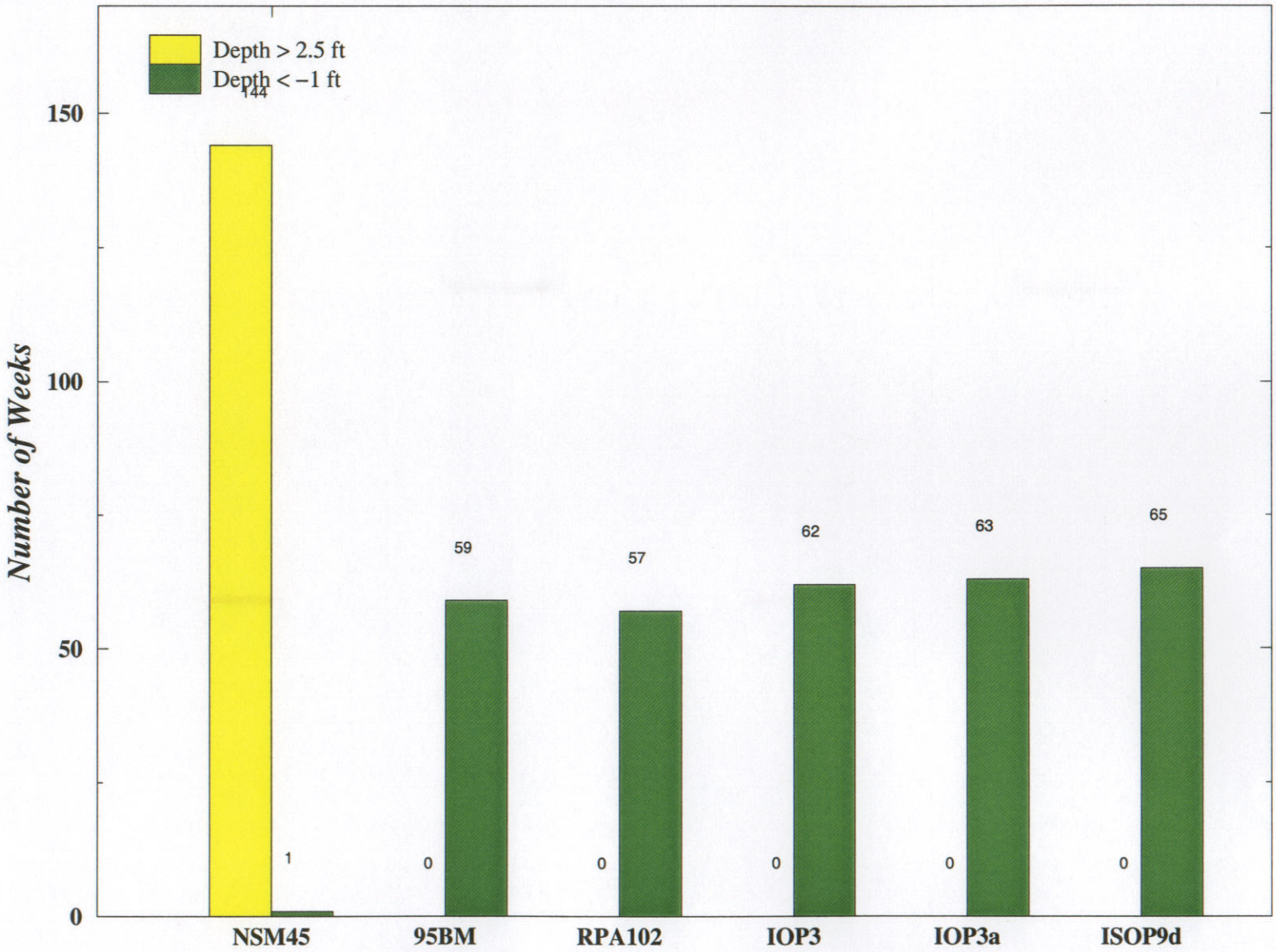

Note: The desired condition is to exceed the high water depth as few times as possible and go below the low water depth as few times as possible.

Run date: Fri Aug 18 22:21:21 EDT 2000
For Planning Purposes Only
SFWMM V3.4

Normalized Weekly Stage Duration Curves for New Shark River Slough

Indicator Region 12 (R19C18–18 R20C18–19 R21C18–19)

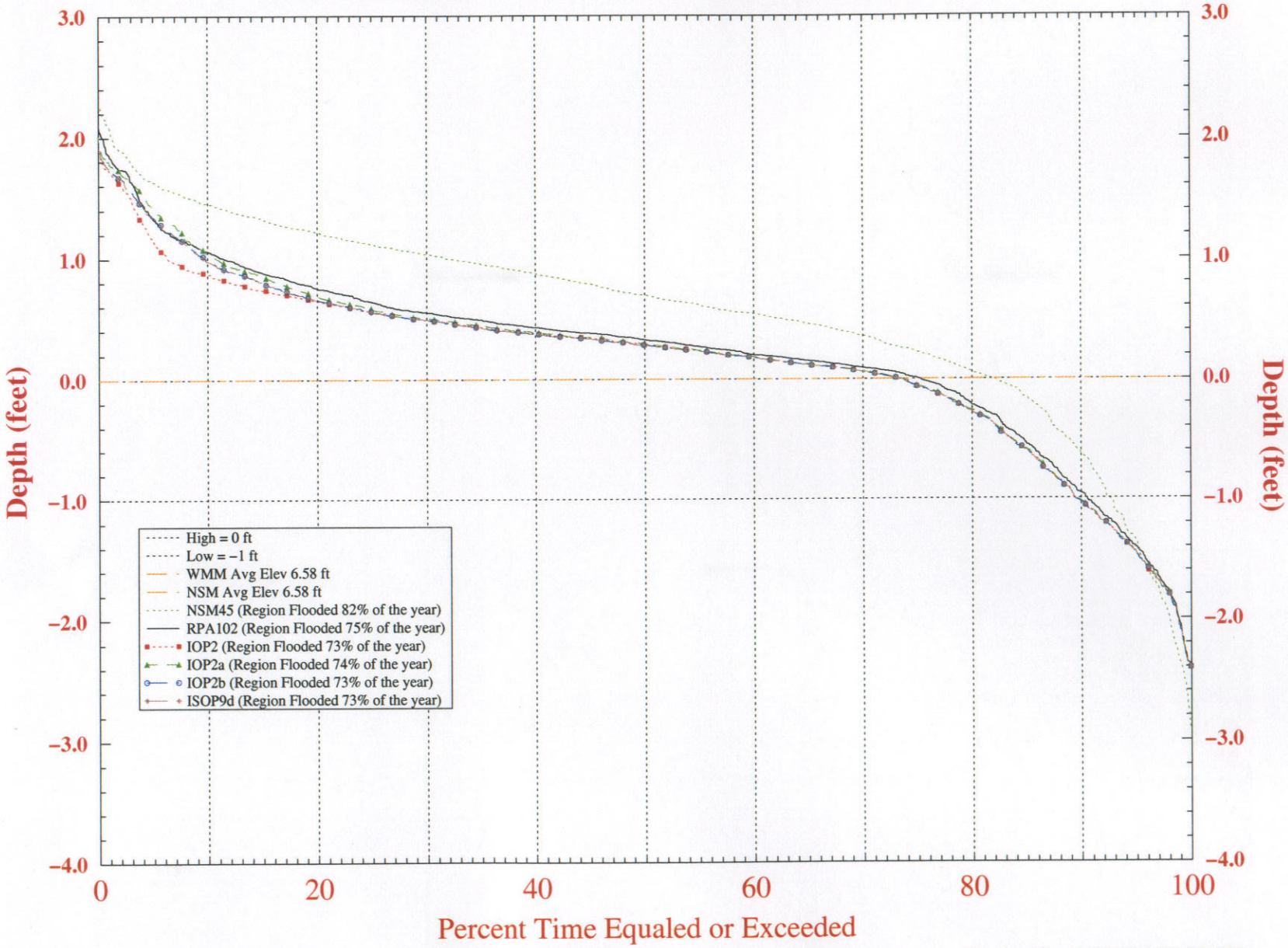

Note: Normalized stage is stage referenced to Land Elevation. Thus, values above zero indicate ponding while values below zero indicate depth to the water table.

Run date: Mon Jun 26 18:33:41 EDT 2000
For Planning Purposes Only
SFWMM V3.4

Number of Weeks High/Low Water Depth Criteria Exceeded

Indicator Region 12 (R19C18–18 R20C18–19 R21C18–19)

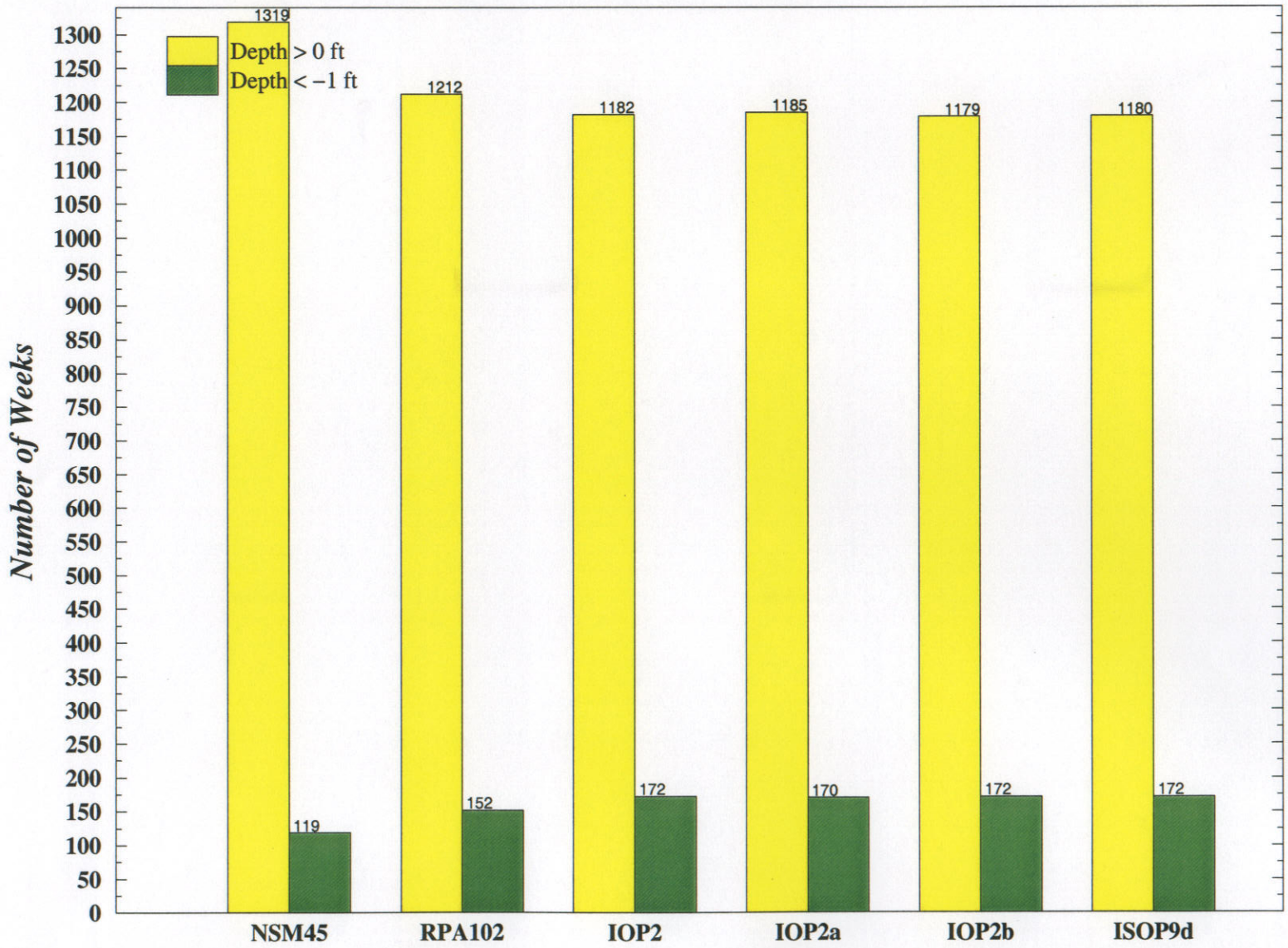

Note: The desired condition is to exceed the high water depth as few times as possible and go below the low water depth as few times as possible.

Run date: Mon Jun 26 18:33:41 EDT 2000
For Planning Purposes Only
SFWMM V3.4

Normalized Weekly Stage Duration Curves for New Shark River Slough

Indicator Region 12 (R19C18–18 R20C18–19 R21C18–19)

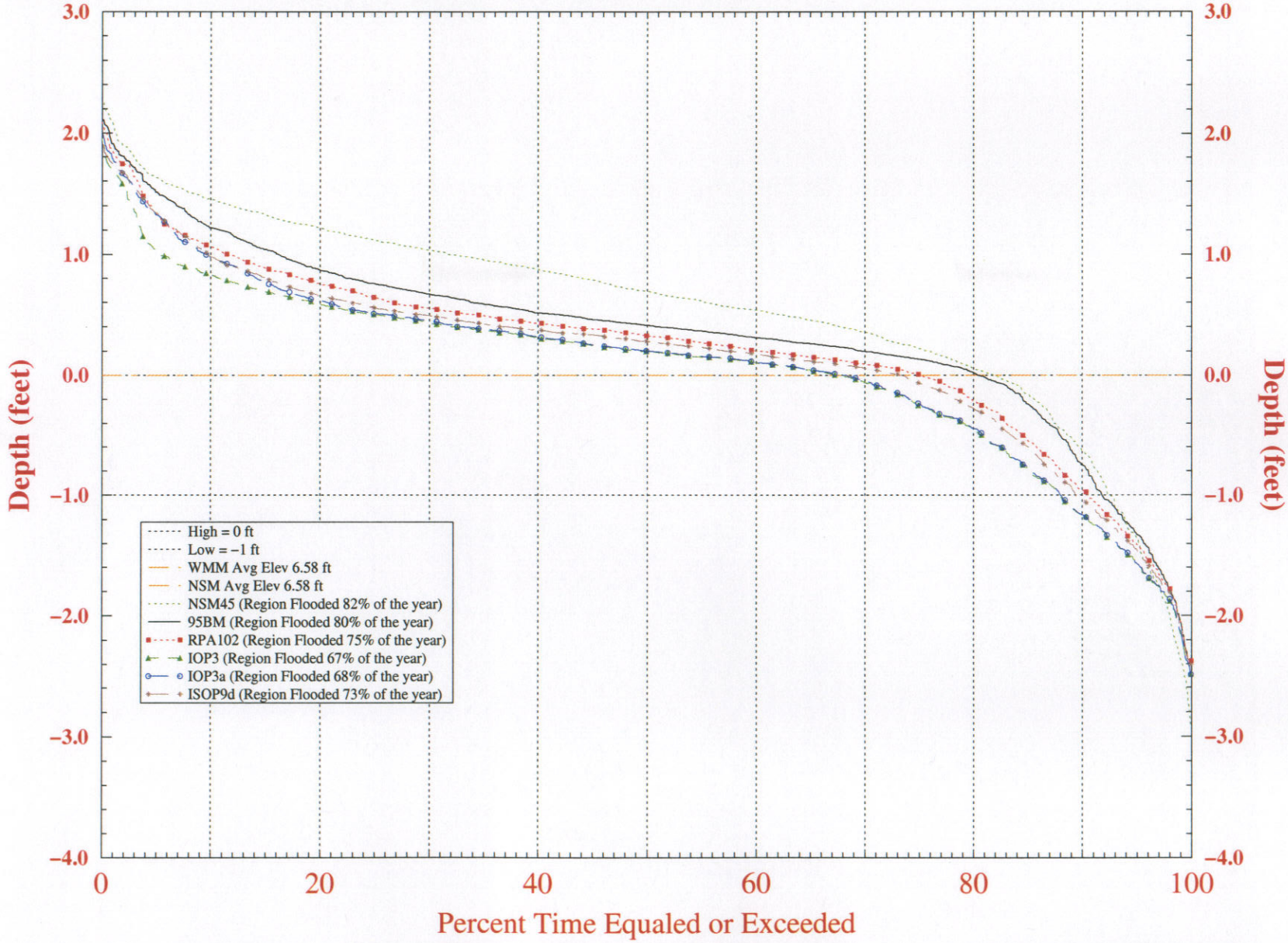

Note: Normalized stage is stage referenced to Land Elevation. Thus, values above zero indicate ponding while values below zero indicate depth to the water table.

Run date: Fri Aug 18 22:21:44 EDT 2000
For Planning Purposes Only
SFWMM V3.4

Number of Weeks High/Low Water Depth Criteria Exceeded

Indicator Region 12 (R19C18–18 R20C18–19 R21C18–19)

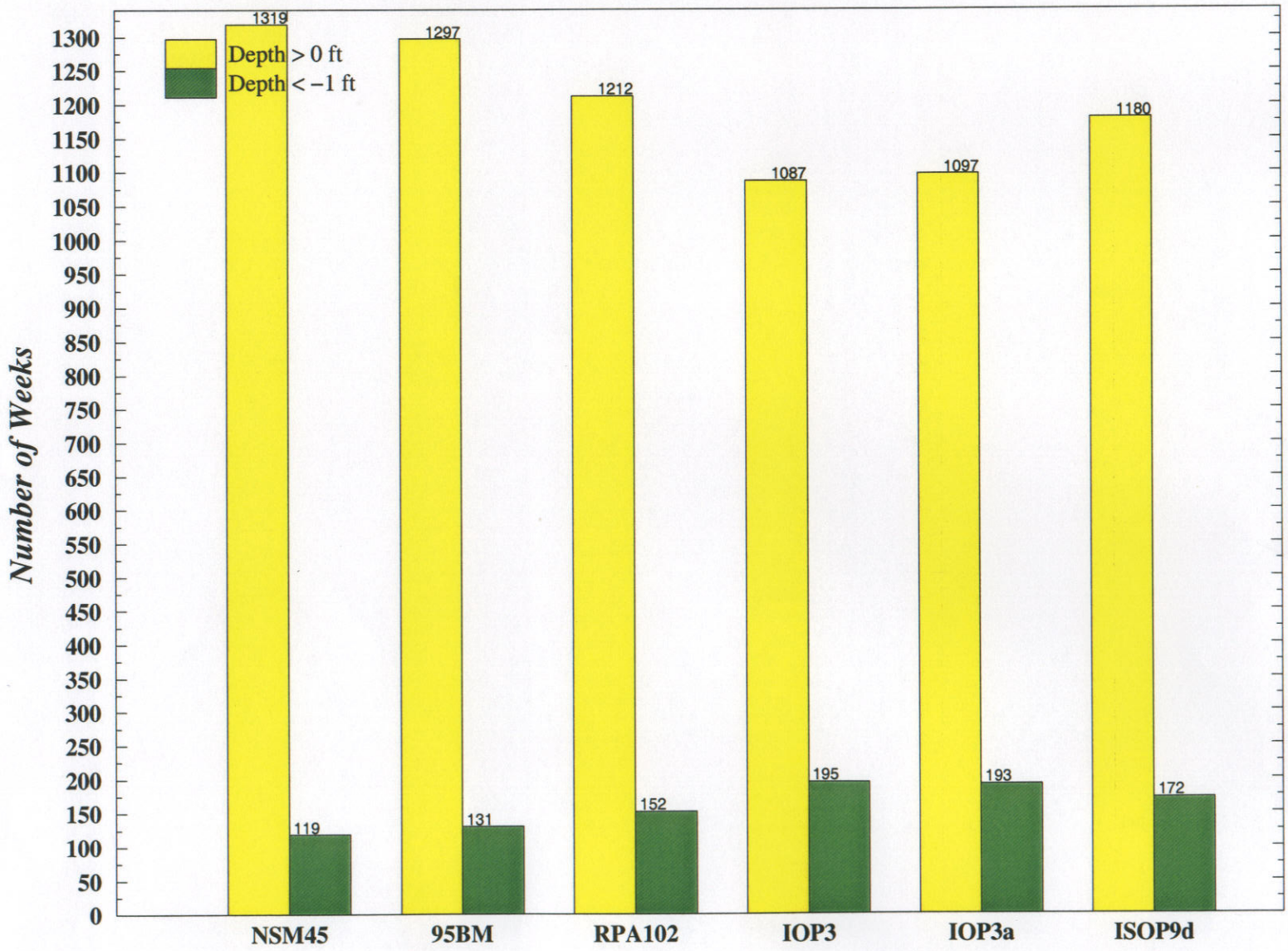

Note: The desired condition is to exceed the high water depth as few times as possible and go below the low water depth as few times as possible.

Run date: Fri Aug 18 22:21:43 EDT 2000
For Planning Purposes Only
SFWMM V3.4

Normalized Stage Duration Curves at Cell (R19 C16)
ENP Gage NP205

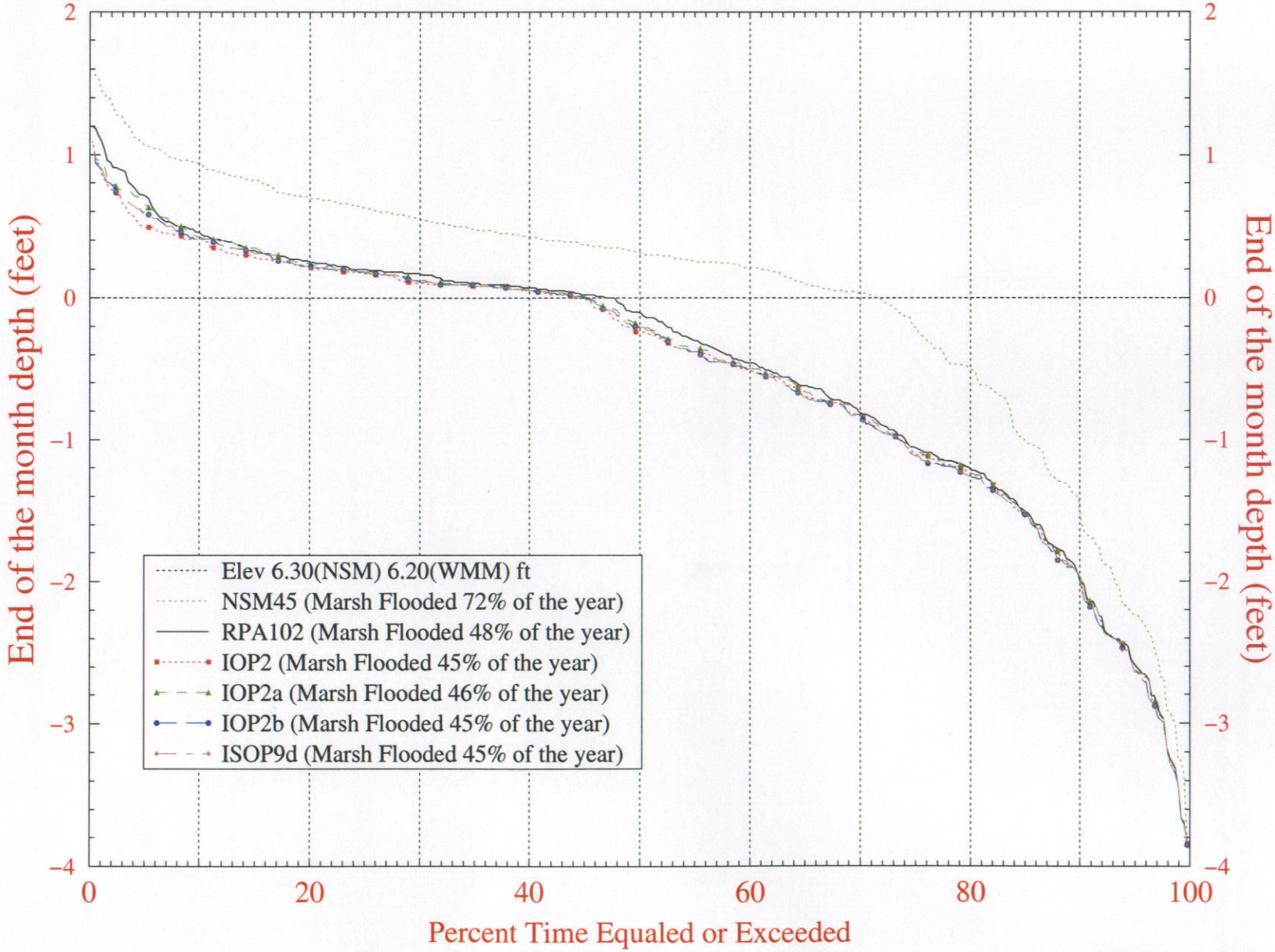

Note: Normalized stage is stage referenced to Land Elevation. Thus, values above zero indicates ponding while below zero indicates depth to the water table.

Run date: 06/26/00 17:30:59
Continuous Analysis
SFWMM V3.8

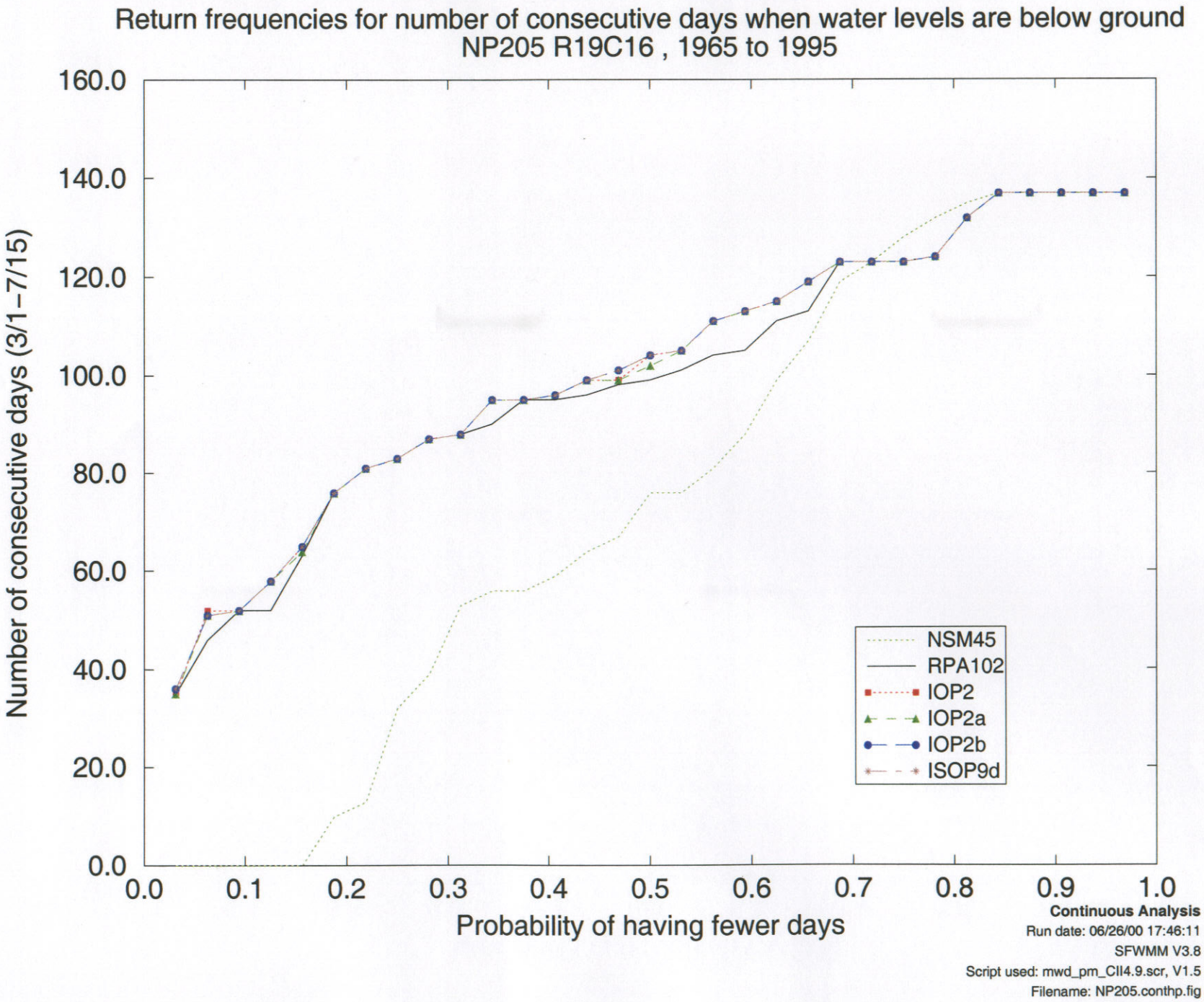
Return frequencies for number of consecutive days when water levels are below ground
NP205 R19C16 , 1965 to 1995
Number of consecutive days (3/1–7/15)
Probability of having fewer days
0.0
20.0
40.0
60.0
80.0
100.0
120.0
140.0
160.0
0.0
0.1
0.2
0.3
0.4
0.5
0.6
0.7
0.8
0.9
1.0
NSM45
RPA102
IOP2
IOP2a
IOP2b
ISOP9d
Continuous Analysis
Run date: 06/26/00 17:46:11
SFWMM V3.8
Script used: mwd_pm_CII4.9.scr, V1.5
Filename: NP205.conthp.fig

Normalized Stage Duration Curves at Cell (R19 C16)
ENP Gage NP205

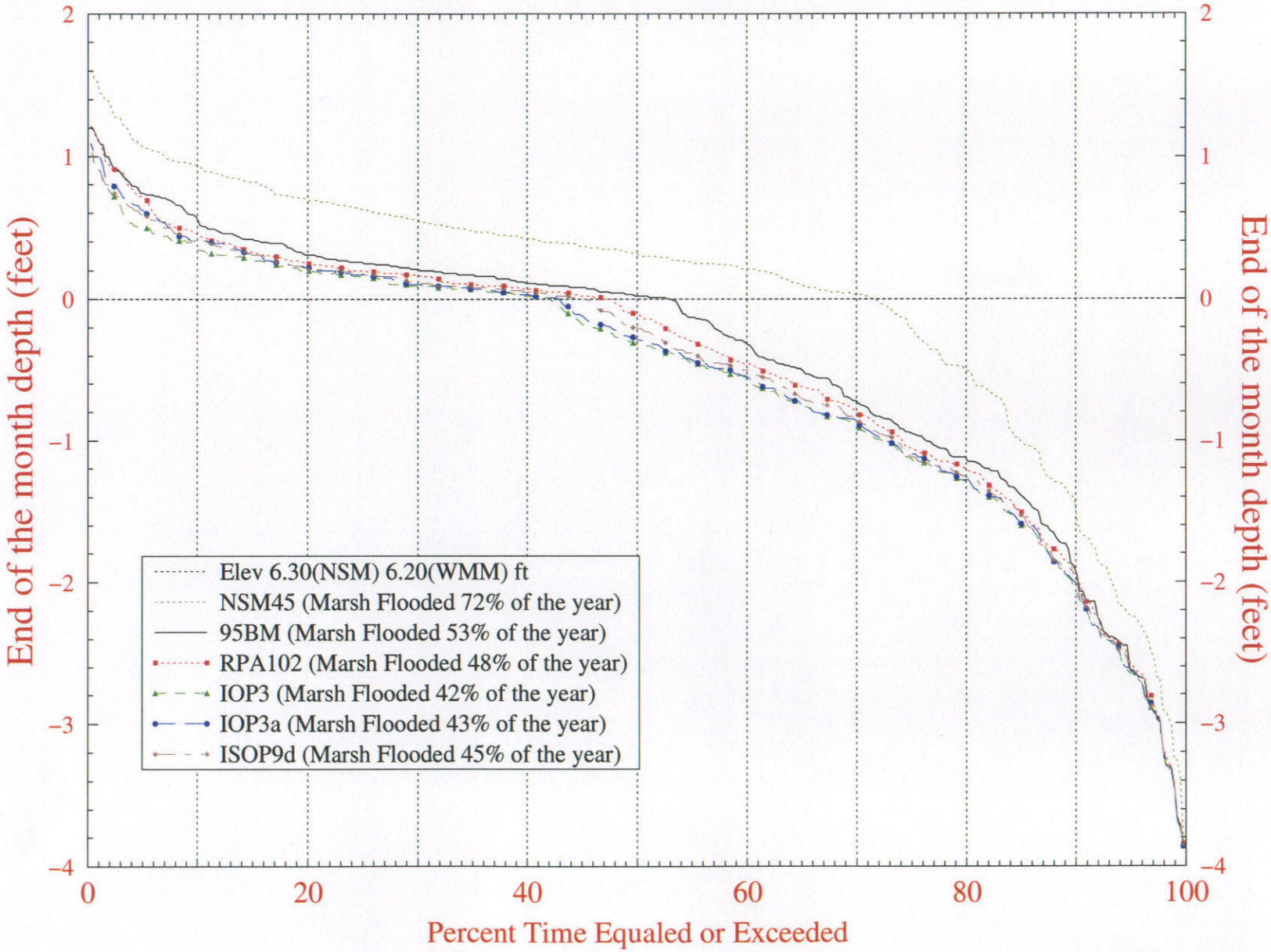

Note: Normalized stage is stage referenced to Land Elevation. Thus, values above zero indicates ponding while below zero indicates depth to the water table.

Run date: 08/18/00 17:02:58
Continuous Analysis
SFWMM V3.8