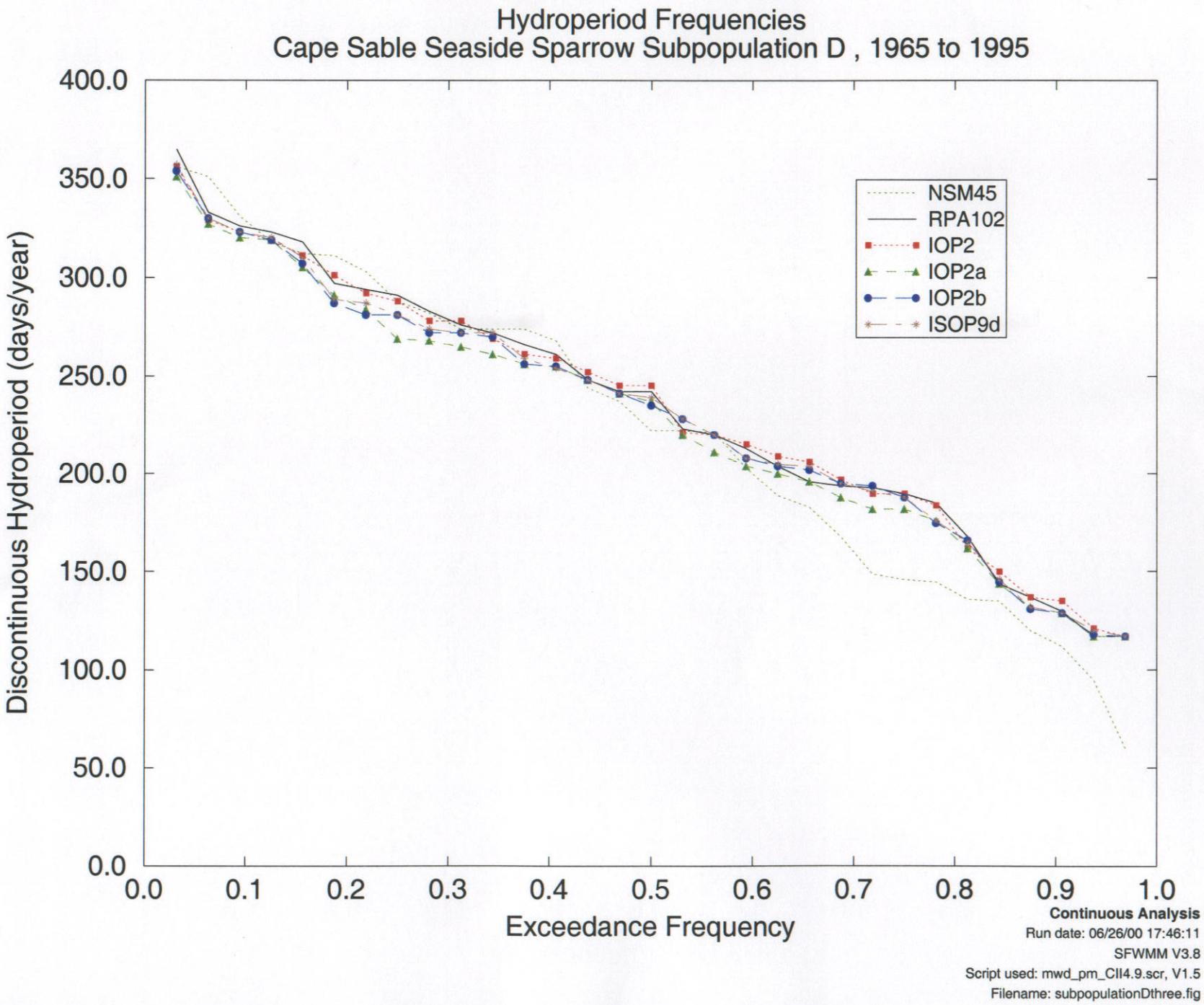
Hydroperiod Frequencies
Cape Sable Seaside Sparrow Subpopulation D , 1965 to 1995
Discontinuous Hydroperiod (days/year)
400.0
350.0
300.0
250.0
200.0
150.0
100.0
50.0
0.0
0.0
0.1
0.2
0.3
0.4
0.5
0.6
0.7
0.8
0.9
1.0
Exceedance Frequency
NSM45
RPA102
IOP2
IOP2a
IOP2b
ISOP9d
Continuous Analysis
Run date: 06/26/00 17:46:11
SFWMM V3.8
Script used: mwd_pm_CII4.9.scr, V1.5
Filename: subpopulationDthree.fig

Normalized Weekly Stage Duration Curves for Cape Sable Sparrow D

Indicator Region 56 (R7C25–25 R8C25–25)

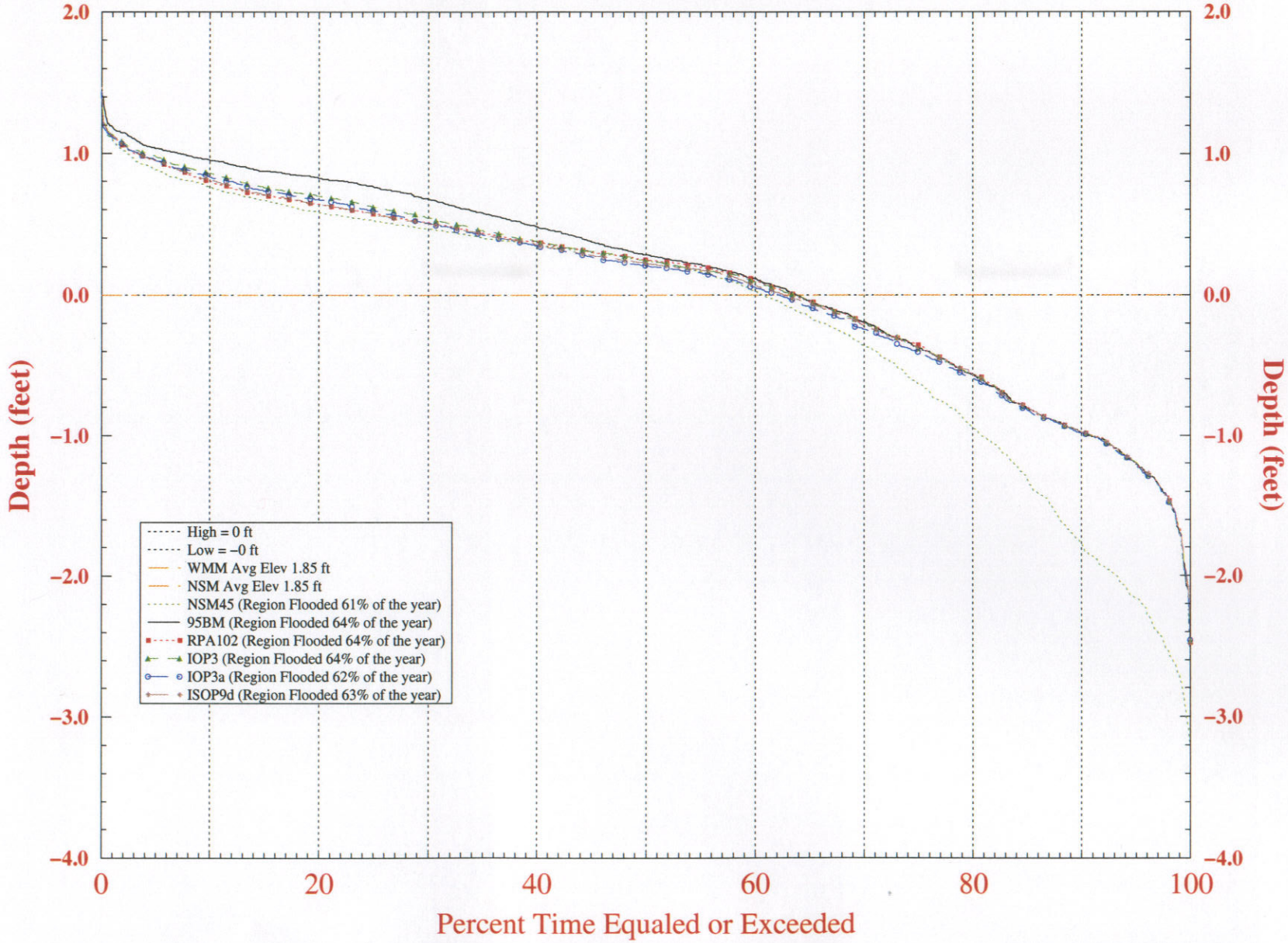

Note: Normalized stage is stage referenced to Land Elevation. Thus, values above zero indicate ponding while values below zero indicate depth to the water table.

Run date: Fri Aug 18 22:38:57 EDT 2000
For Planning Purposes Only
SFWMM V3.4

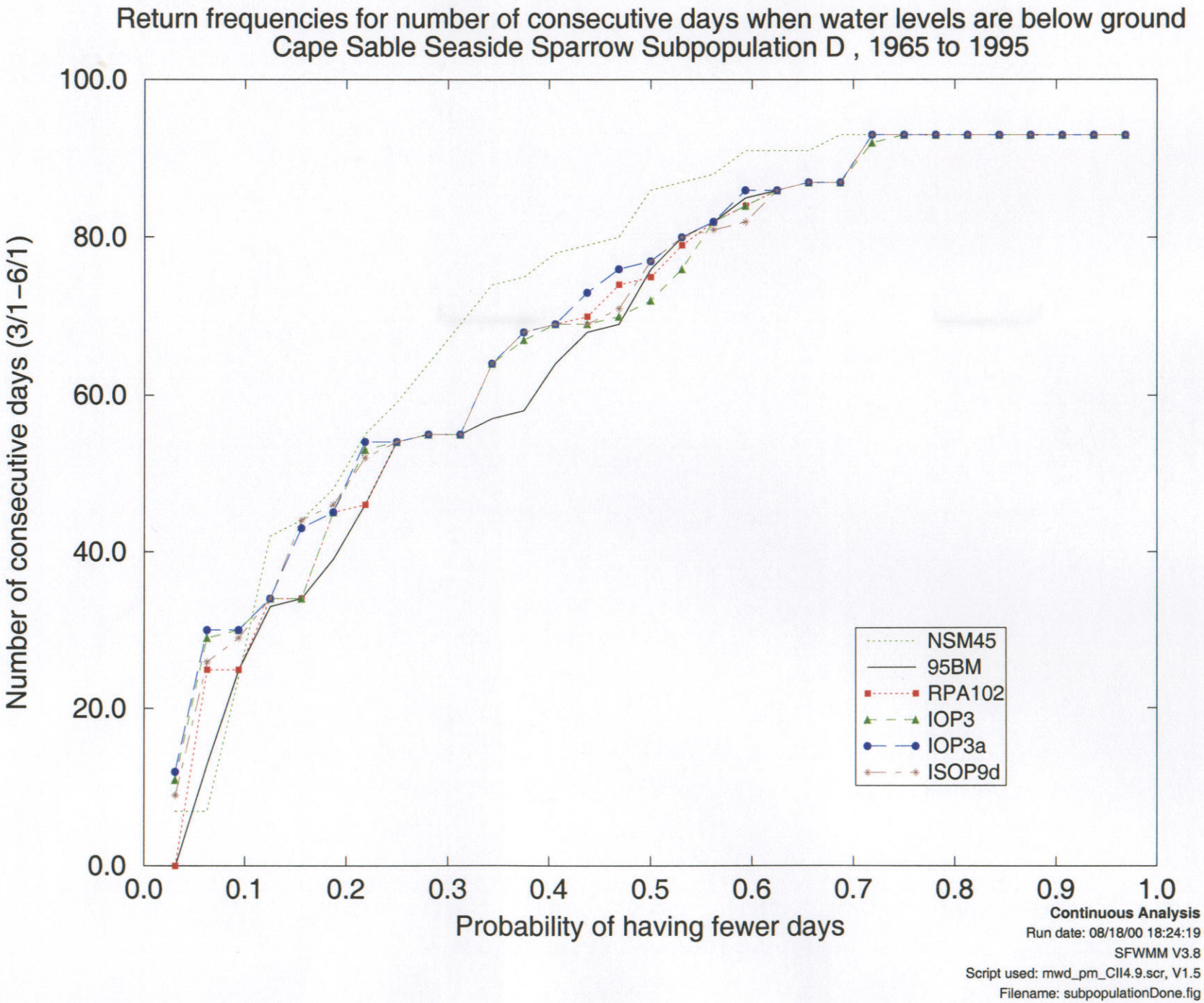
Return frequencies for number of consecutive days when water levels are below ground
Cape Sable Seaside Sparrow Subpopulation D , 1965 to 1995
Number of consecutive days (3/1–6/1)
Probability of having fewer days
0.0
20.0
40.0
60.0
80.0
100.0
0.0
0.1
0.2
0.3
0.4
0.5
0.6
0.7
0.8
0.9
1.0
NSM45
95BM
RPA102
IOP3
IOP3a
ISOP9d
Continuous Analysis
Run date: 08/18/00 18:24:19
SFWMM V3.8
Script used: mwd_pm_CII4.9.scr, V1.5
Filename: subpopulationDone.fig

Normalized Weekly Stage Duration Curves for Cape Sable Sparrow E

Indicator Region 57 (R12C21–21 R13C20–21 R14C20–21)

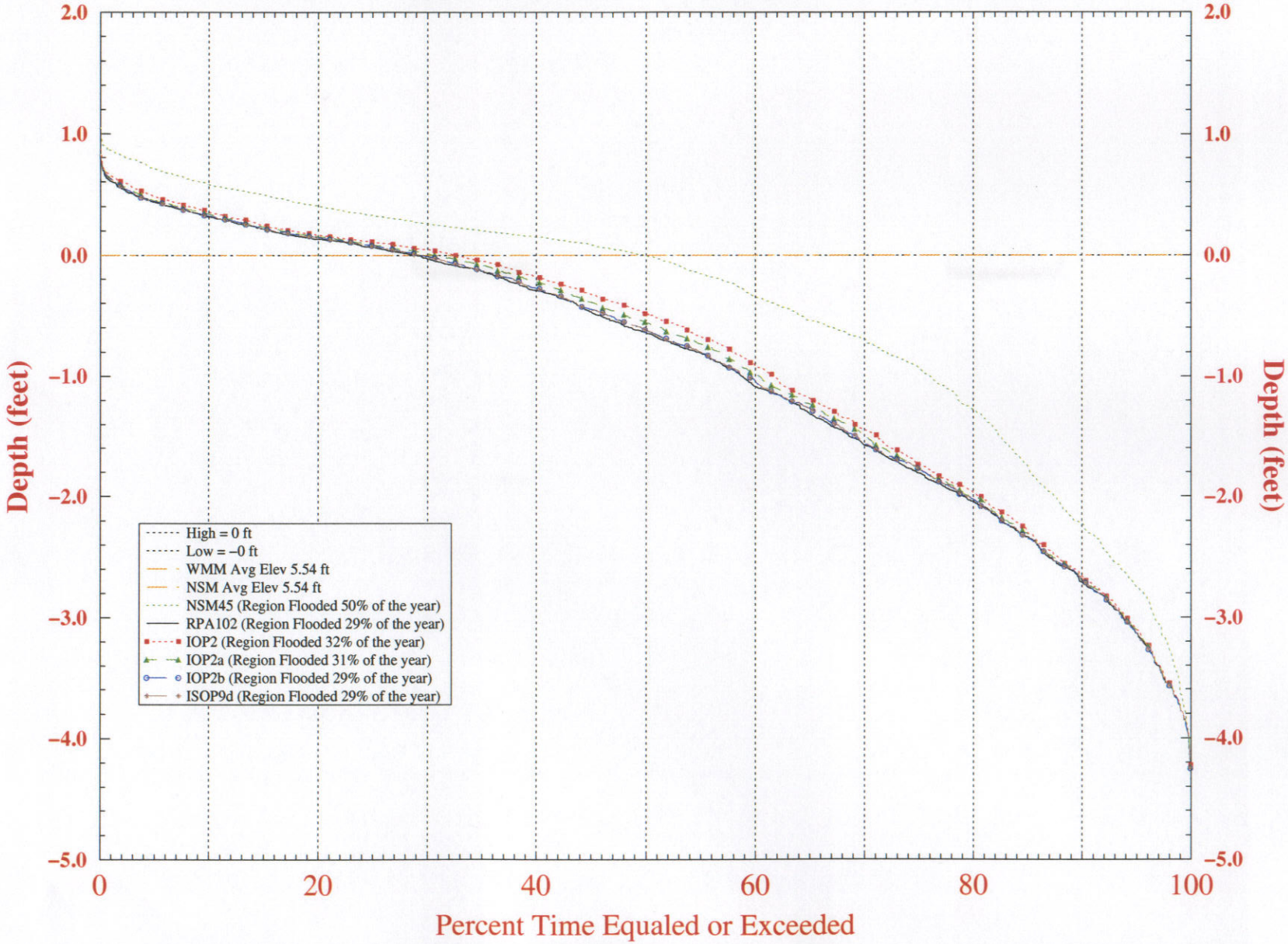

Note: Normalized stage is stage referenced to Land Elevation. Thus, values above zero indicate ponding while values below zero indicate depth to the water table.

Run date: Mon Jun 26 18:37:32 EDT 2000
For Planning Purposes Only
SFWMM V3.4

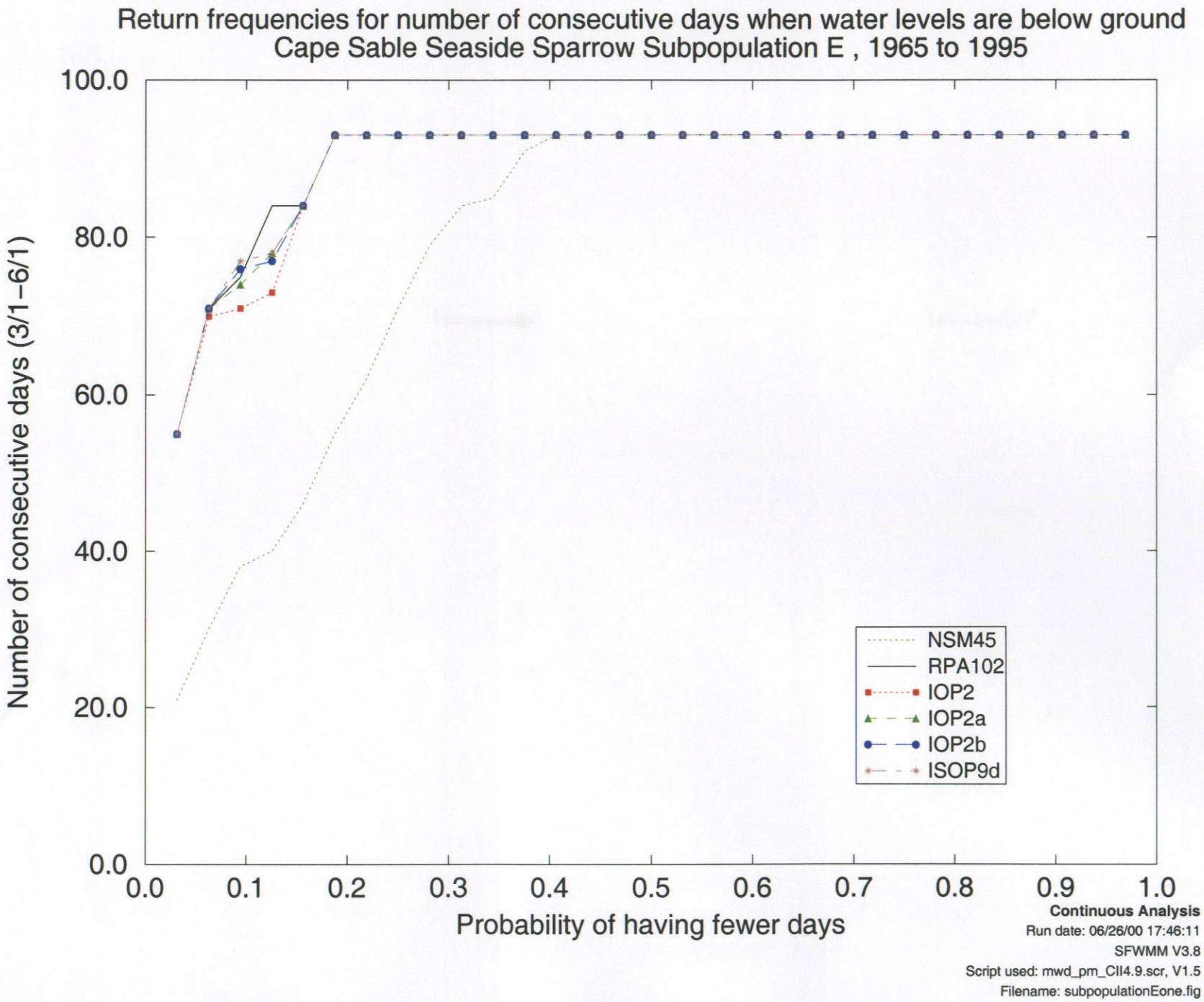
Return frequencies for number of consecutive days when water levels are below ground
Cape Sable Seaside Sparrow Subpopulation E , 1965 to 1995
Number of consecutive days (3/1–6/1)
100.0
80.0
60.0
40.0
20.0
0.0
0.0
0.1
0.2
0.3
0.4
0.5
0.6
0.7
0.8
0.9
1.0
Probability of having fewer days
NSM45
RPA102
IOP2
IOP2a
IOP2b
ISOP9d
Continuous Analysis
Run date: 06/26/00 17:46:11
SFWMM V3.8
Script used: mwd_pm_CII4.9.scr, V1.5
Filename: subpopulationEone.fig

Normalized Weekly Stage Duration Curves for Cape Sable Sparrow E

Indicator Region 57 (R12C21–21 R13C20–21 R14C20–21)

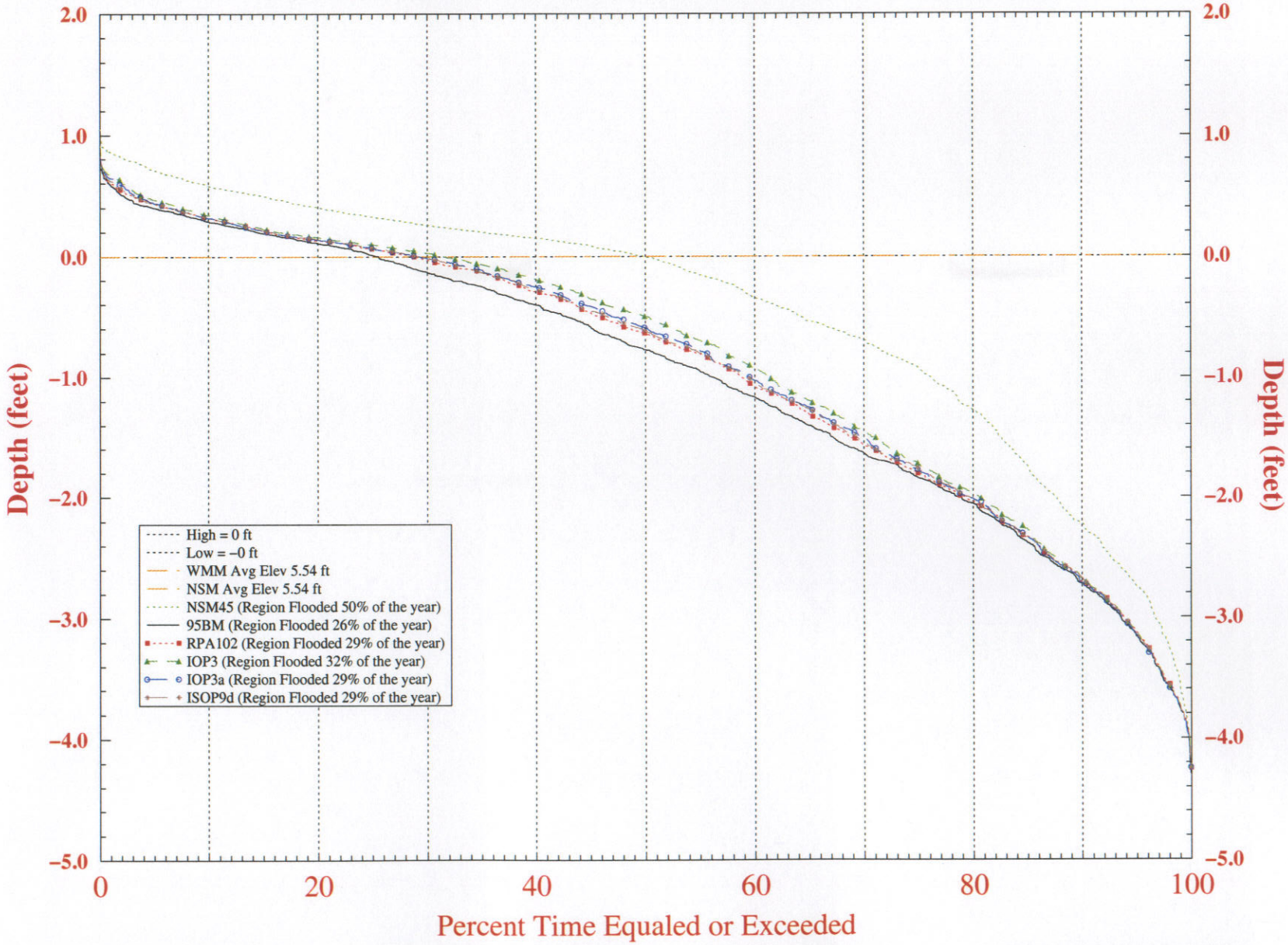

Note: Normalized stage is stage referenced to Land Elevation. Thus, values above zero indicate ponding while values below zero indicate depth to the water table.

Run date: Fri Aug 18 22:39:19 EDT 2000
For Planning Purposes Only
SFWMM V3.4

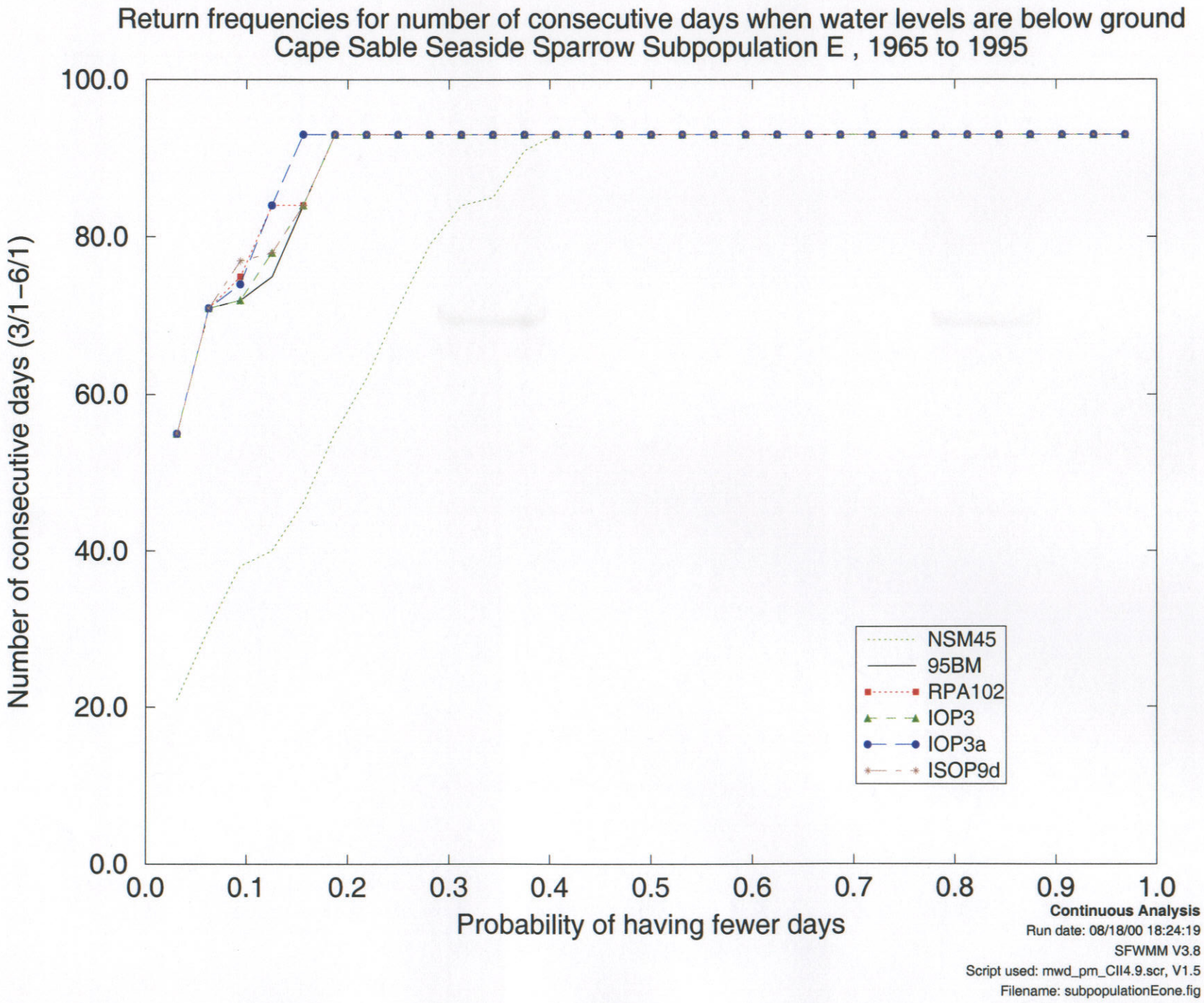
Return frequencies for number of consecutive days when water levels are below ground
Cape Sable Seaside Sparrow Subpopulation E , 1965 to 1995
Number of consecutive days (3/1–6/1)
100.0
80.0
60.0
40.0
20.0
0.0
0.0
0.1
0.2
0.3
0.4
0.5
0.6
0.7
0.8
0.9
1.0
Probability of having fewer days
NSM45
95BM
RPA102
IOP3
IOP3a
ISOP9d
Continuous Analysis
Run date: 08/18/00 18:24:19
SFWMM V3.8
Script used: mwd_pm_CII4.9.scr, V1.5
Filename: subpopulationEone.fig

Normalized Weekly Stage Duration Curves for Cape Sable Sparrow F

Indicator Region 58 (R14C24–24 R15C23–23)

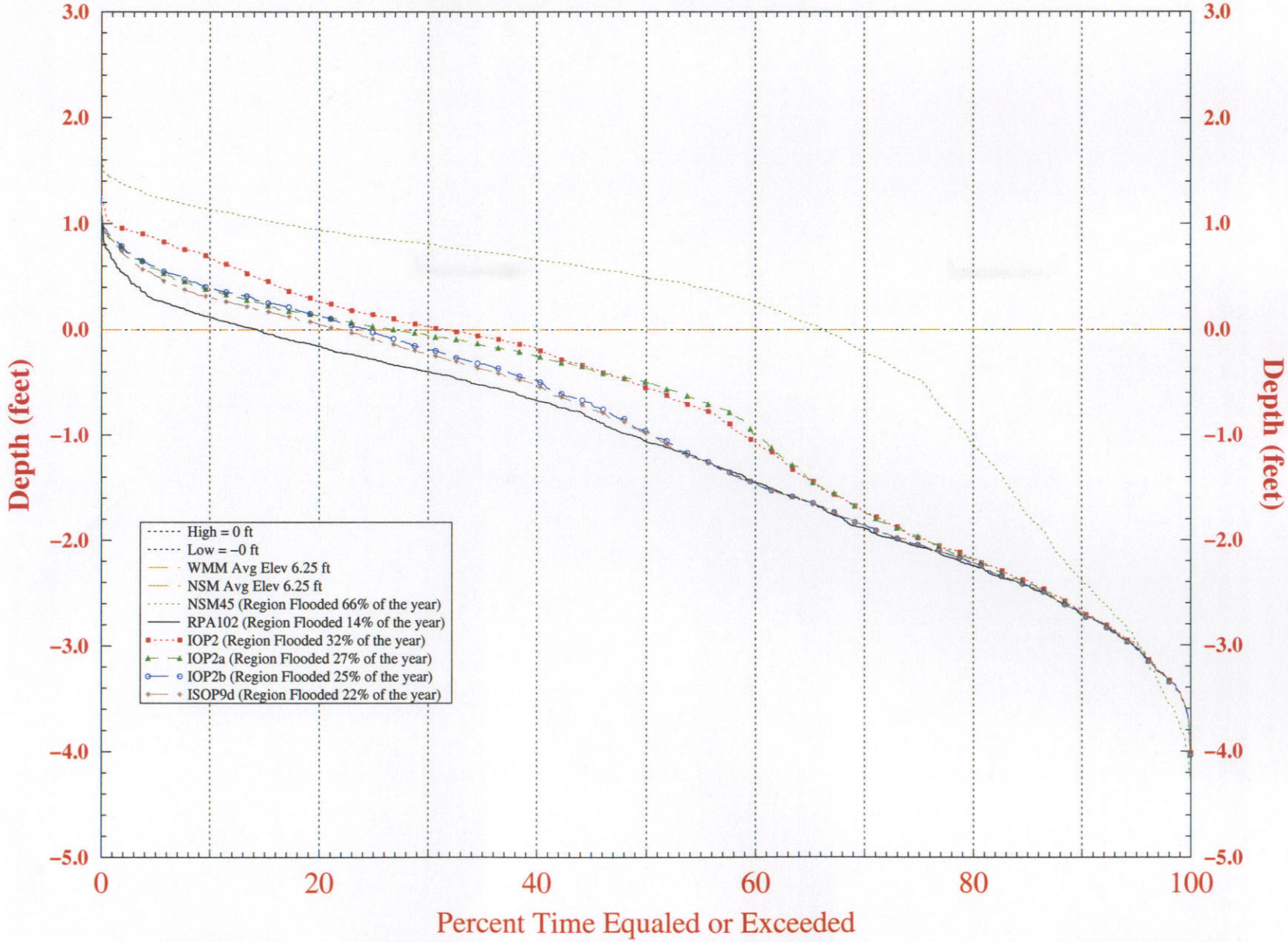

Note: Normalized stage is stage referenced to Land Elevation. Thus, values above zero indicate ponding while values below zero indicate depth to the water table.

Run date: Mon Jun 26 18:37:36 EDT 2000
For Planning Purposes Only
SFWMM V3.4

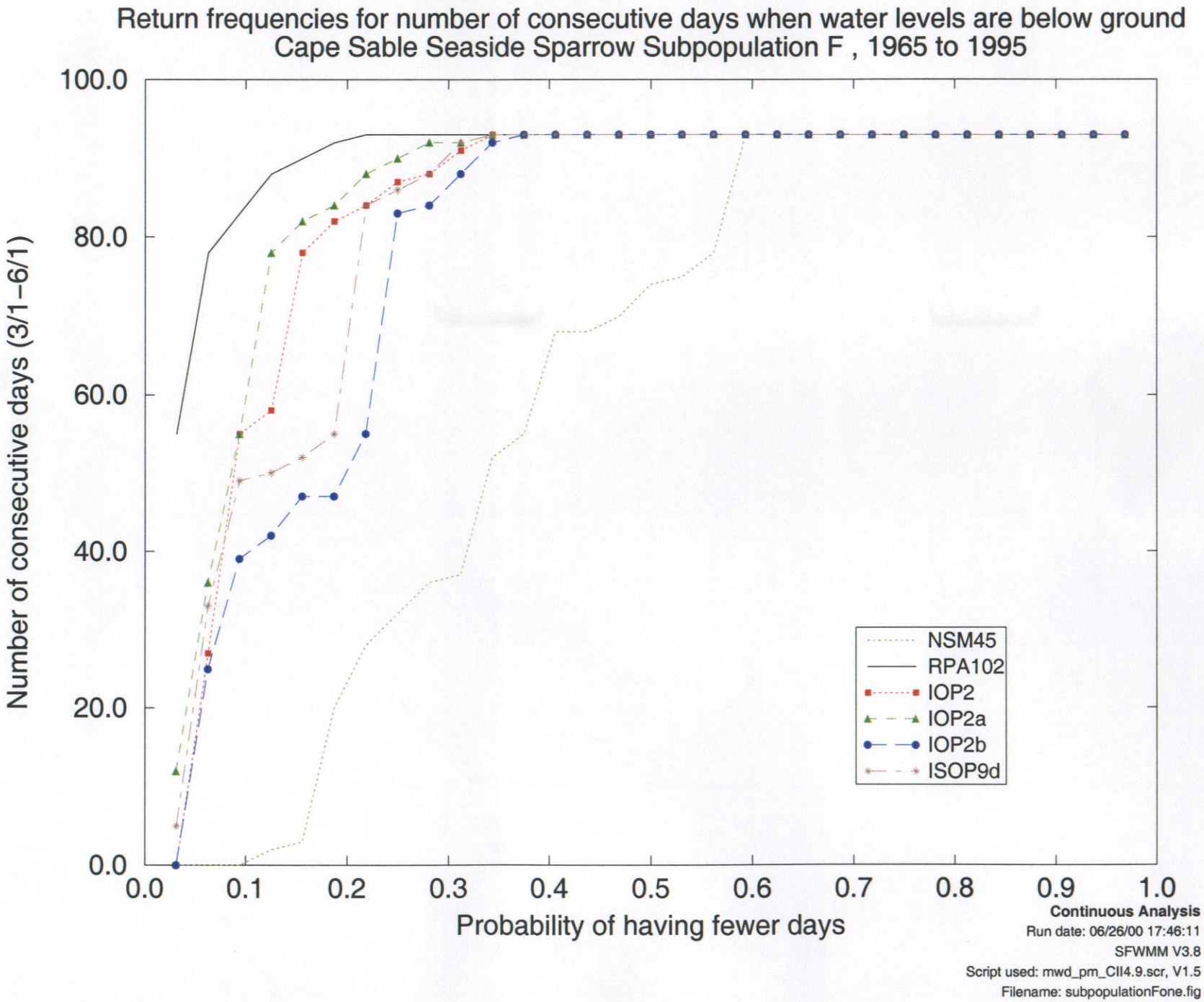
Return frequencies for number of consecutive days when water levels are below ground
Cape Sable Seaside Sparrow Subpopulation F , 1965 to 1995
Number of consecutive days (3/1–6/1)
Probability of having fewer days
100.0
80.0
60.0
40.0
20.0
0.0
0.0
0.1
0.2
0.3
0.4
0.5
0.6
0.7
0.8
0.9
1.0
NSM45
RPA102
IOP2
IOP2a
IOP2b
ISOP9d
Continuous Analysis
Run date: 06/26/00 17:46:11
SFWMM V3.8
Script used: mwd_pm_CII4.9.scr, V1.5
Filename: subpopulationFone.fig

Normalized Weekly Stage Duration Curves for Cape Sable Sparrow F

Indicator Region 58 (R14C24–24 R15C23–23)

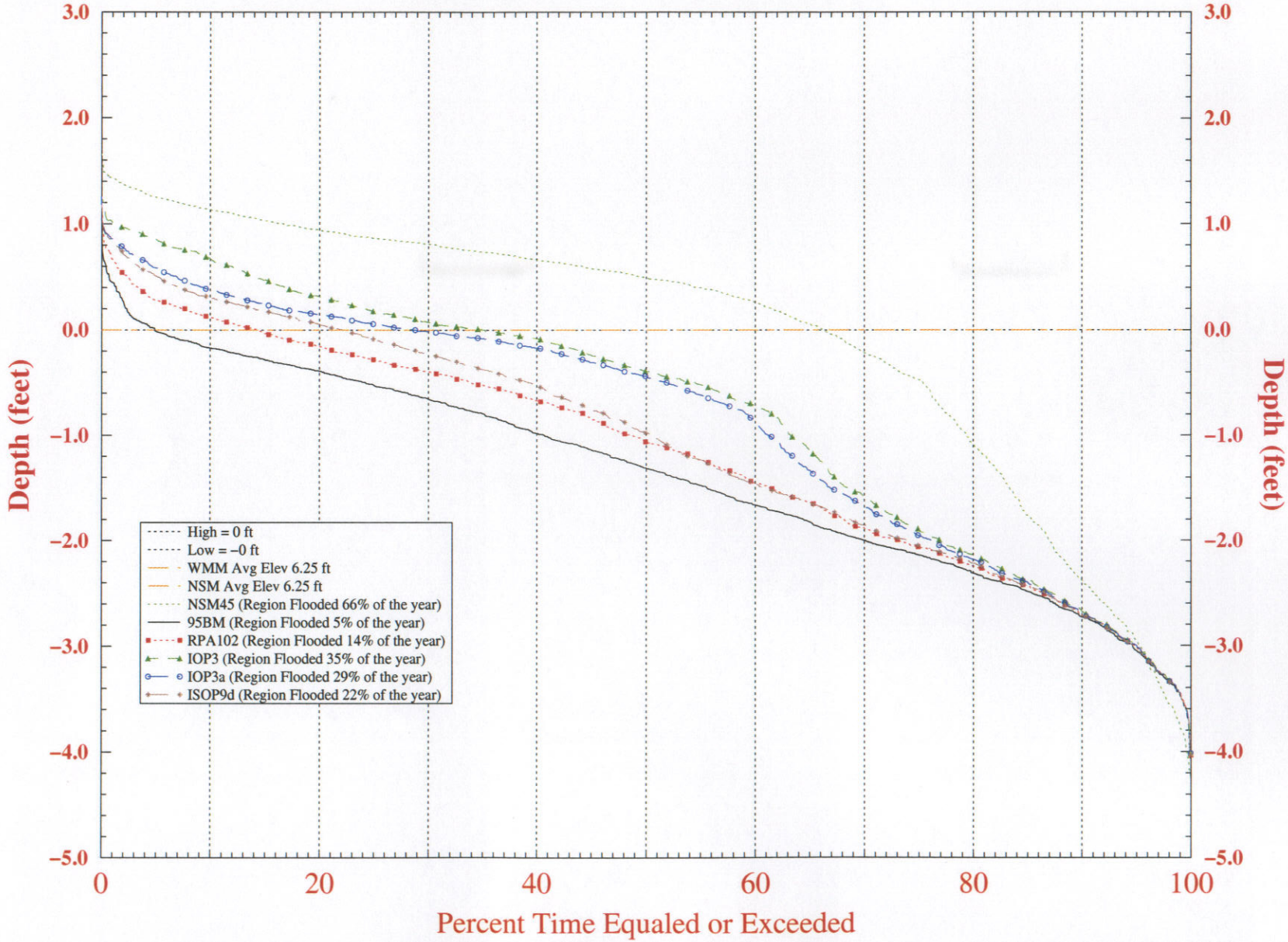

Note: Normalized stage is stage referenced to Land Elevation. Thus, values above zero indicate ponding while values below zero indicate depth to the water table.

Run date: Fri Aug 18 22:39:39 EDT 2000
For Planning Purposes Only
SFWMM V3.4